









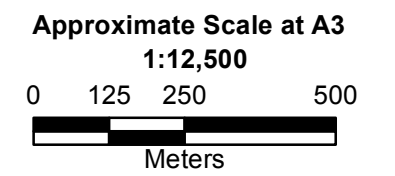


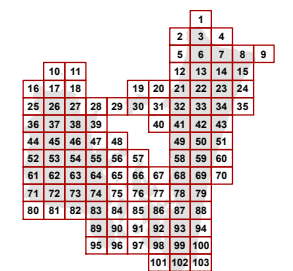
Legend

- Future trunk infrastructure**
-  Pressure reducing valve
 -  Water main
- Existing trunk infrastructure**
-  Pressure reducing valves
 -  Pump station
 -  Reservoir
 -  Water main
- Service catchment boundary**
-  Amity Point
 -  Priority infrastructure area
 -  Property boundary
 -  Map extent




Disclaimer:

Some information shown on this drawing may be inaccurate. Users should take appropriate measures to verify any information obtained from this drawing. This drawing shall not be reproduced either in part or full without Redland City Council approval













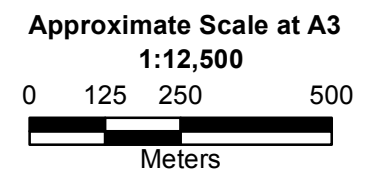
Plan for trunk water supply infrastructure

Map LGIP-02-1



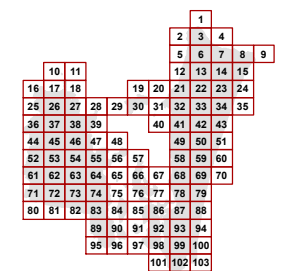
Legend

- Future trunk infrastructure**
-  Pressure reducing valve
 -  Water main
- Existing trunk infrastructure**
-  Pressure reducing valves
 -  Pump station
 -  Reservoir
 -  Water main
- Service catchment boundary**
-  Amity Point
 -  Priority infrastructure area
 -  Property boundary
 -  Map extent




Disclaimer:











Some information shown on this drawing may be inaccurate. Users should take appropriate measures to verify any information obtained from this drawing. This drawing shall not be reproduced either in part or full without Redland City Council approval

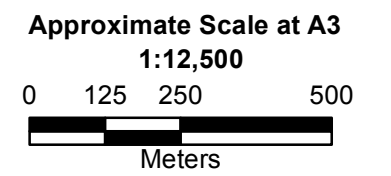


Plan for trunk water supply infrastructure



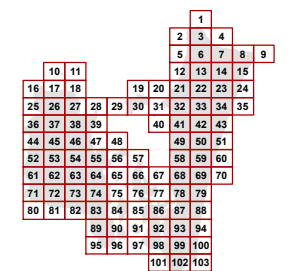
Legend

- Future trunk infrastructure**
-  Pressure reducing valve
 -  Water main
- Existing trunk infrastructure**
-  Pressure reducing valves
 -  Pump station
 -  Reservoir
 -  Water main
- Service catchment boundary**
-  Amity Point
 -  Priority infrastructure area
 -  Property boundary
 -  Map extent

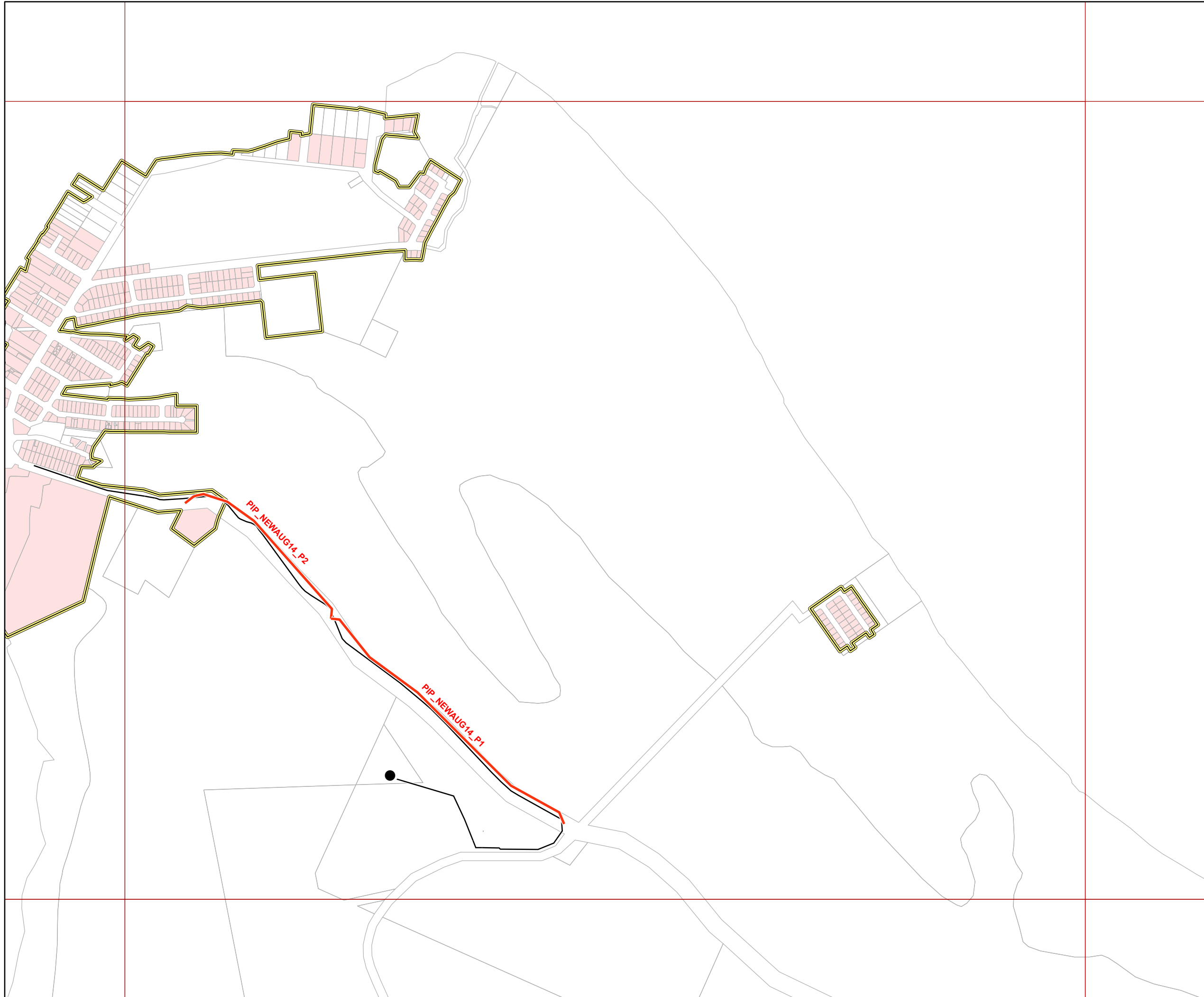


Disclaimer:

Some information shown on this drawing may be inaccurate. Users should take appropriate measures to verify any information obtained from this drawing. This drawing shall not be reproduced either in part or full without Redland City Council approval




Plan for trunk water supply infrastructure




Legend


Future trunk infrastructure

 Pressure reducing valve

 Water main

Existing trunk infrastructure

 Pressure reducing valves

 Pump station

 Reservoir

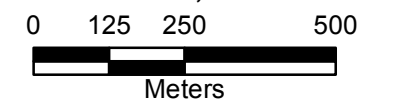
 Water main

 Priority infrastructure area

 Property boundary

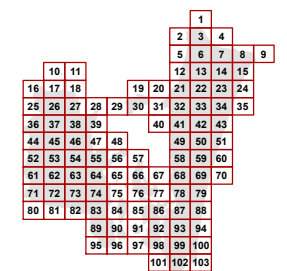
 Map extent

**Approximate Scale at A3
1:12,500**




Disclaimer:

Some information shown on this drawing may be inaccurate. Users should take appropriate measures to verify any information obtained from this drawing. This drawing shall not be reproduced either in part or full without Redland City Council approval




Plan for trunk water supply
infrastructure

Map LGIP-02-4




Legend


Future trunk infrastructure

 Pressure reducing valve

 Water main

Existing trunk infrastructure

 Pressure reducing valves

 Pump station

 Reservoir

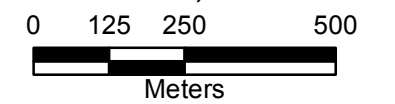
 Water main

 Priority infrastructure area

 Property boundary

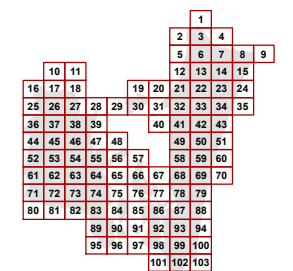
 Map extent

**Approximate Scale at A3
1:12,500**



Disclaimer:

Some information shown on this drawing may be inaccurate. Users should take appropriate measures to verify any information obtained from this drawing. This drawing shall not be reproduced either in part or full without Redland City Council approval












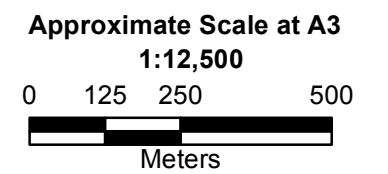
Plan for trunk water supply
infrastructure

Map LGIP-02- 5



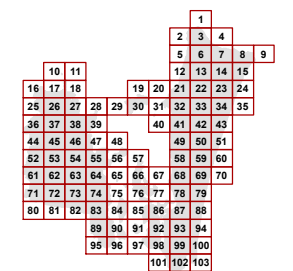
Legend

- Future trunk infrastructure**
-  Pressure reducing valve
 -  Water main
- Existing trunk infrastructure**
-  Pressure reducing valves
 -  Pump station
 -  Reservoir
 -  Water main
 -  Priority infrastructure area
 -  Property boundary
 -  Map extent



Disclaimer:

Some information shown on this drawing may be inaccurate. Users should take appropriate measures to verify any information obtained from this drawing. This drawing shall not be reproduced either in part or full without Redland City Council approval













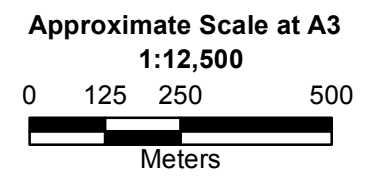
Plan for trunk water supply
infrastructure

Map LGIP-02-6



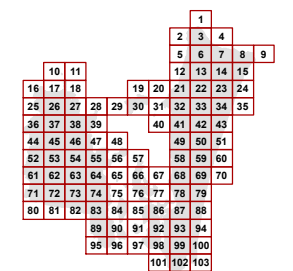
Legend

- Future trunk infrastructure**
-  Pressure reducing valve
 -  Water main
- Existing trunk infrastructure**
-  Pressure reducing valves
 -  Pump station
 -  Reservoir
 -  Water main
- Service catchment boundary**
-  Point Lookout
 -  Priority infrastructure area
 -  Property boundary
 -  Map extent



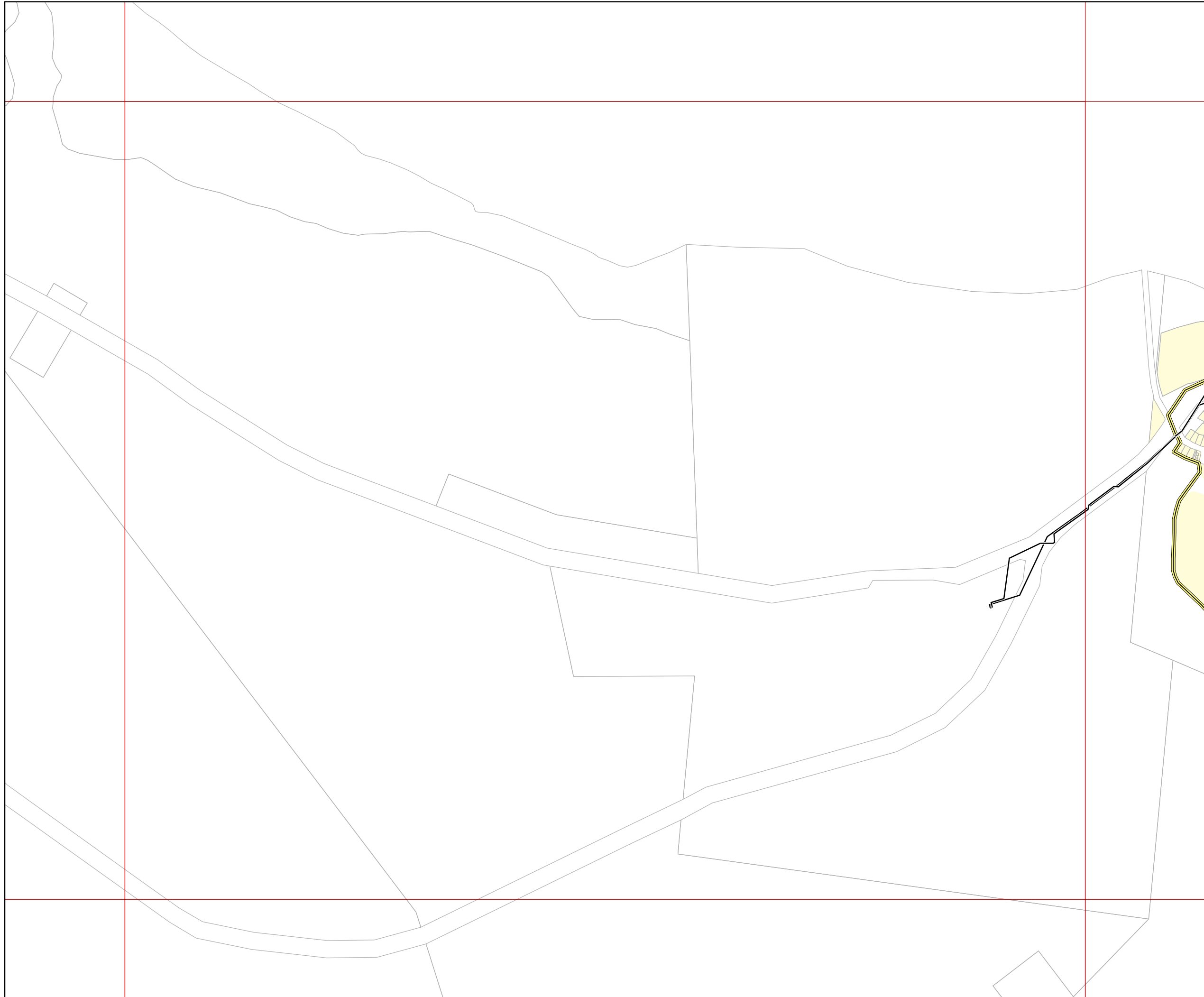
Disclaimer:

Some information shown on this drawing may be inaccurate. Users should take appropriate measures to verify any information obtained from this drawing. This drawing shall not be reproduced either in part or full without Redland City Council approval













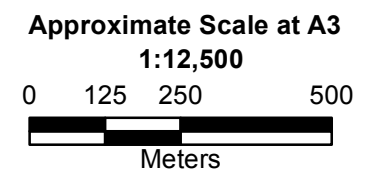
Plan for trunk water supply infrastructure

Map LGIP-02-7



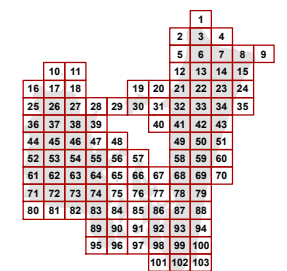
Legend

- Future trunk infrastructure**
-  Pressure reducing valve
 -  Water main
- Existing trunk infrastructure**
-  Pressure reducing valves
 -  Pump station
 -  Reservoir
 -  Water main
- Service catchment boundary**
-  Point Lookout
 -  Priority infrastructure area
 -  Property boundary
 -  Map extent

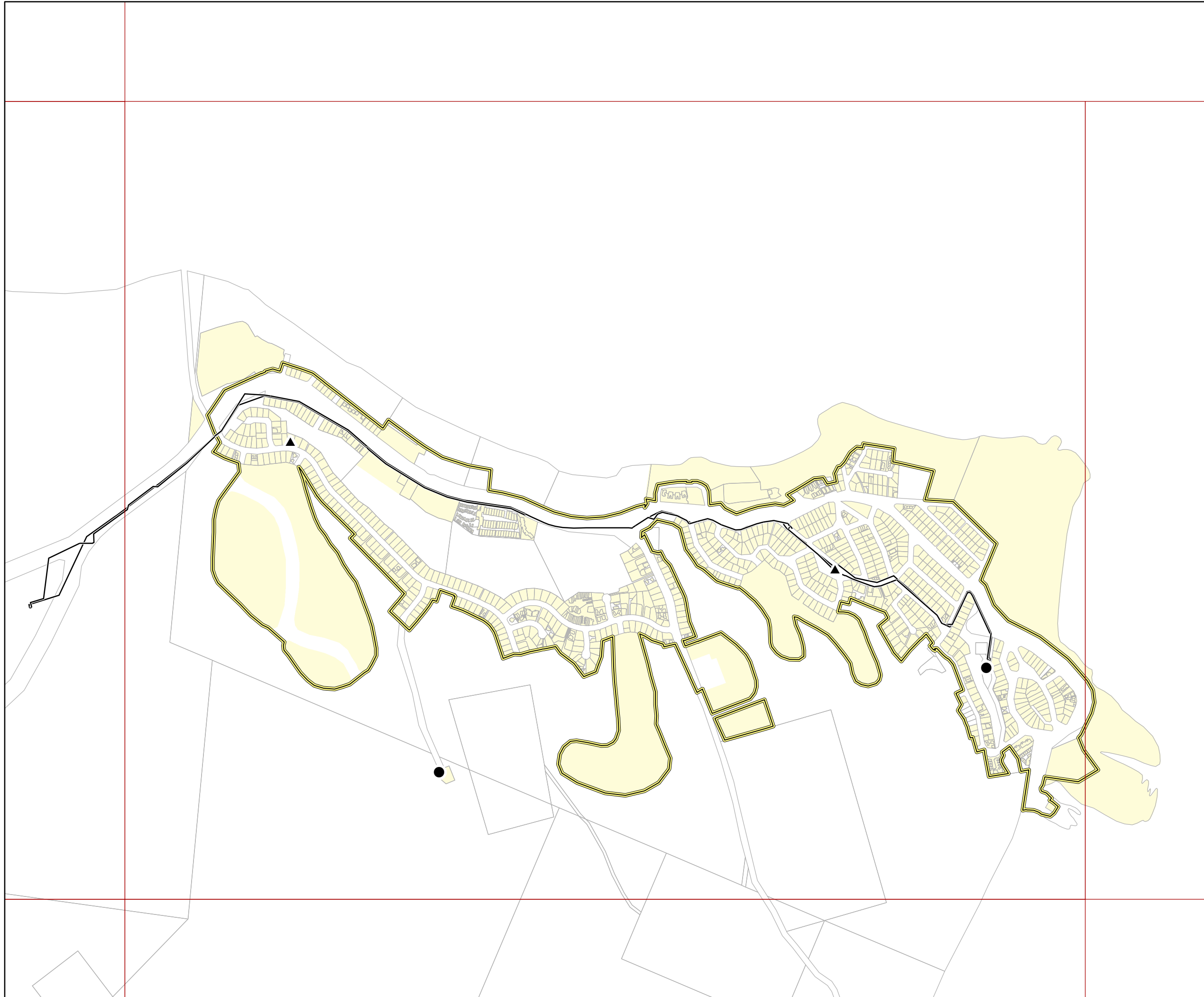


Disclaimer:











Some information shown on this drawing may be inaccurate. Users should take appropriate measures to verify any information obtained from this drawing. This drawing shall not be reproduced either in part or full without Redland City Council approval

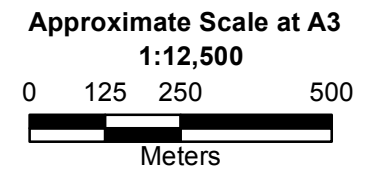


Plan for trunk water supply infrastructure



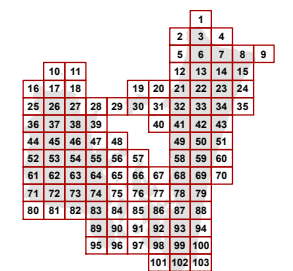
Legend

- Future trunk infrastructure**
-  Pressure reducing valve
 -  Water main
- Existing trunk infrastructure**
-  Pressure reducing valves
 -  Pump station
 -  Reservoir
 -  Water main
- Service catchment boundary**
-  Point Lookout
 -  Priority infrastructure area
 -  Property boundary
 -  Map extent



Disclaimer:

Some information shown on this drawing may be inaccurate. Users should take appropriate measures to verify any information obtained from this drawing. This drawing shall not be reproduced either in part or full without Redland City Council approval













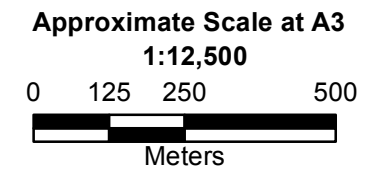
Plan for trunk water supply infrastructure

Map LGIP-02-9



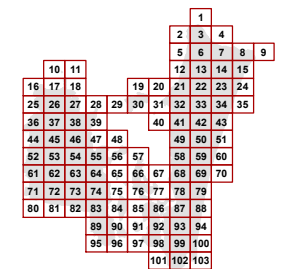
Legend

- Future trunk infrastructure**
-  Pressure reducing valve
 -  Water main
- Existing trunk infrastructure**
-  Pressure reducing valves
 -  Pump station
 -  Reservoir
 -  Water main
- Service catchment boundary**
-  Alexandra Hills
 -  Priority infrastructure area
 -  Property boundary
 -  Map extent




Disclaimer:

Some information shown on this drawing may be inaccurate. Users should take appropriate measures to verify any information obtained from this drawing. This drawing shall not be reproduced either in part or full without Redland City Council approval




Plan for trunk water supply infrastructure

Map LGIP-02- 10




Legend


Future trunk infrastructure

 Pressure reducing valve

 Water main

Existing trunk infrastructure


 Pressure reducing valves

 Pump station

 Reservoir

 Water main

Service catchment boundary

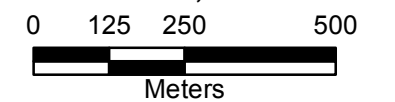
 Alexandra Hills

 Priority infrastructure area

 Property boundary

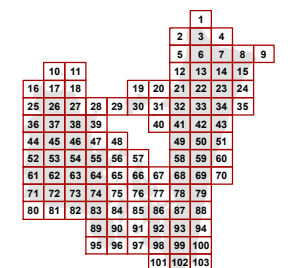
 Map extent

Approximate Scale at A3
1:12,500




Disclaimer:

Some information shown on this drawing may be inaccurate. Users should take appropriate measures to verify any information obtained from this drawing. This drawing shall not be reproduced either in part or full without Redland City Council approval




Plan for trunk water supply
infrastructure

Map LGIP-02- 11



Legend


Future trunk infrastructure

 Pressure reducing valve

 Water main

Existing trunk infrastructure

 Pressure reducing valves

 Pump station

 Reservoir

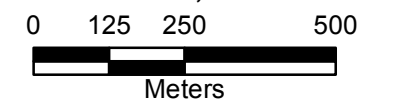
 Water main

 Priority infrastructure area

 Property boundary

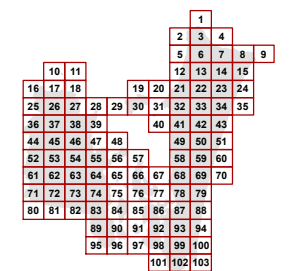
 Map extent

**Approximate Scale at A3
1:12,500**



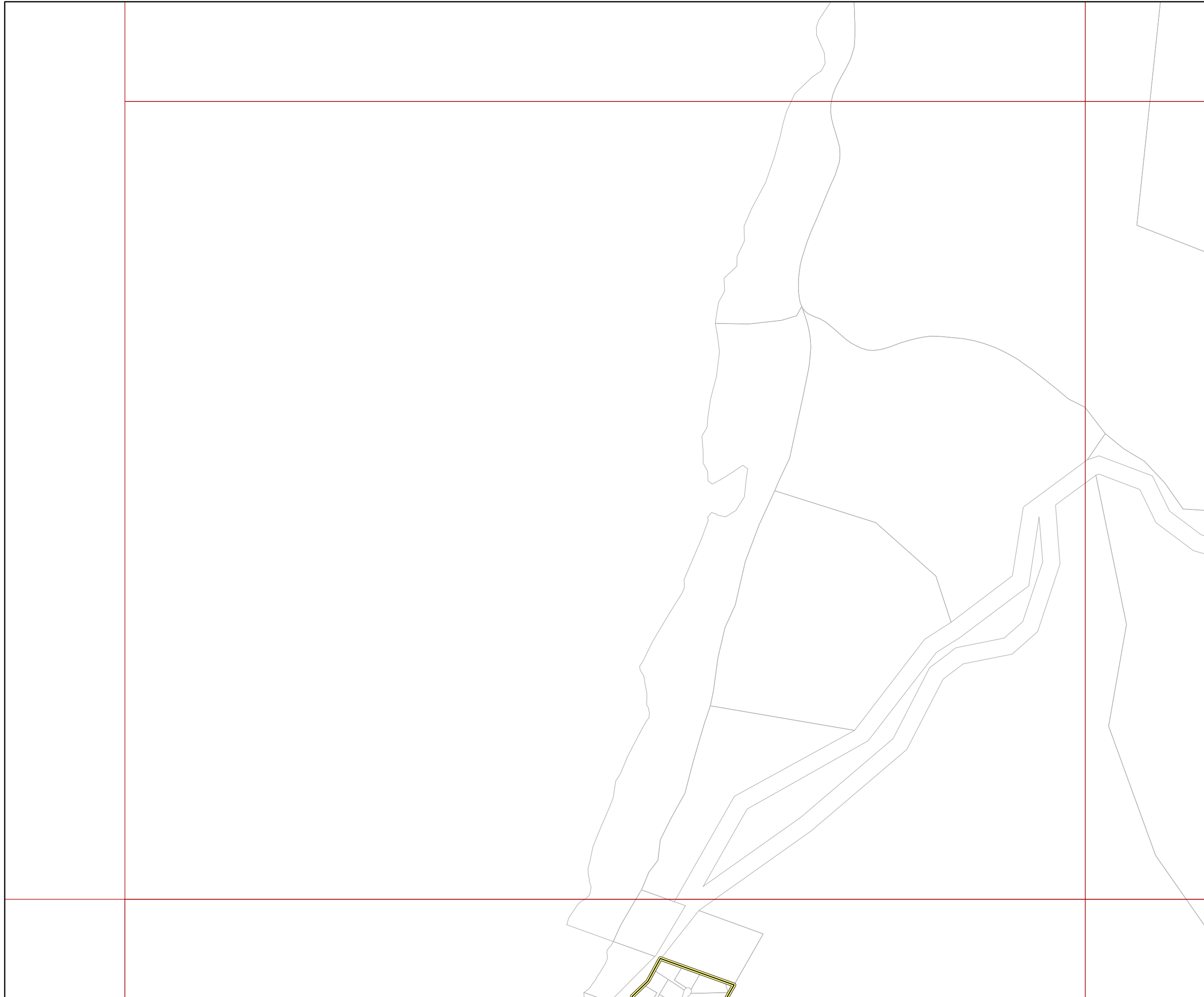
Disclaimer:

Some information shown on this drawing may be inaccurate. Users should take appropriate measures to verify any information obtained from this drawing. This drawing shall not be reproduced either in part or full without Redland City Council approval












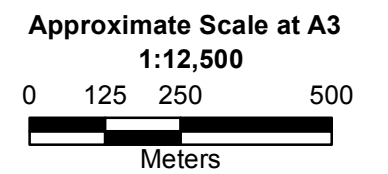
Plan for trunk water supply
infrastructure

Map LGIP-02- 12



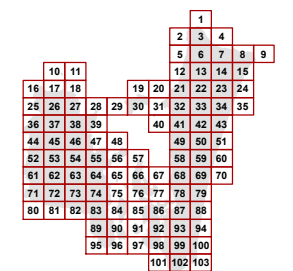
Legend

- Future trunk infrastructure**
-  Pressure reducing valve
 -  Water main
- Existing trunk infrastructure**
-  Pressure reducing valves
 -  Pump station
 -  Reservoir
 -  Water main
 -  Priority infrastructure area
 -  Property boundary
 -  Map extent



Disclaimer:

Some information shown on this drawing may be inaccurate. Users should take appropriate measures to verify any information obtained from this drawing. This drawing shall not be reproduced either in part or full without Redland City Council approval




Plan for trunk water supply infrastructure



Legend

Future trunk infrastructure

 Pressure reducing valve

 Water main

Existing trunk infrastructure

 Pressure reducing valves

 Pump station

 Reservoir

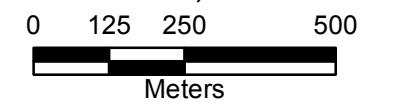
 Water main

 Priority infrastructure area

 Property boundary

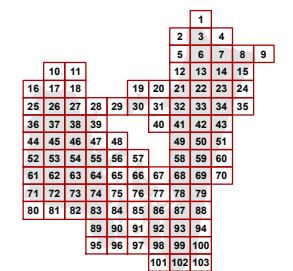
 Map extent

**Approximate Scale at A3
1:12,500**



Disclaimer:

Some information shown on this drawing may be inaccurate. Users should take appropriate measures to verify any information obtained from this drawing. This drawing shall not be reproduced either in part or full without Redland City Council approval













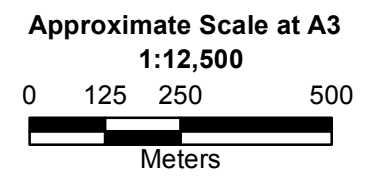
Plan for trunk water supply
infrastructure

Map LGIP-02- 14



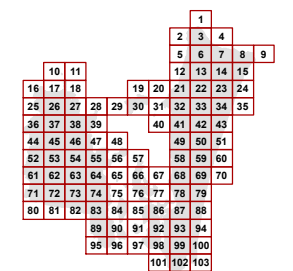
Legend

- Future trunk infrastructure**
-  Pressure reducing valve
 -  Water main
- Existing trunk infrastructure**
-  Pressure reducing valves
 -  Pump station
 -  Reservoir
 -  Water main
- Service catchment boundary**
-  Point Lookout
 -  Priority infrastructure area
 -  Property boundary
 -  Map extent

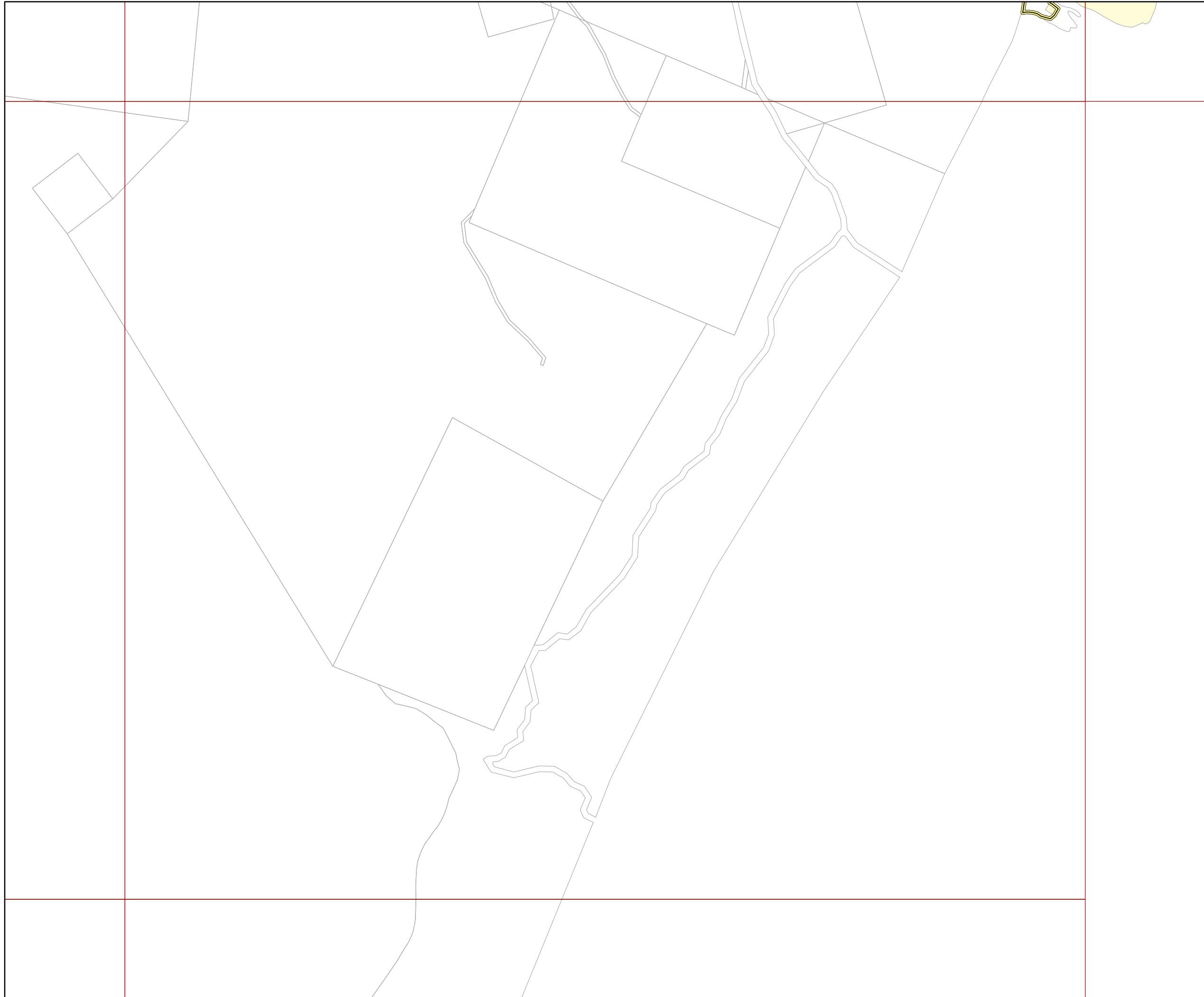


Disclaimer:











Some information shown on this drawing may be inaccurate. Users should take appropriate measures to verify any information obtained from this drawing. This drawing shall not be reproduced either in part or full without Redland City Council approval

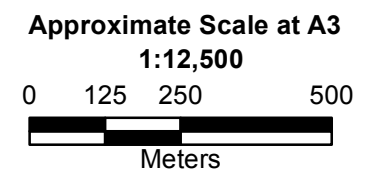


Plan for trunk water supply infrastructure



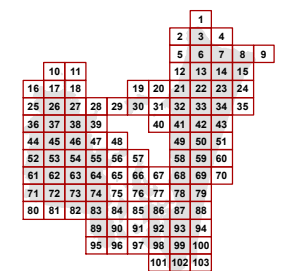
Legend

- Future trunk infrastructure**
-  Pressure reducing valve
 -  Water main
- Existing trunk infrastructure**
-  Pressure reducing valves
 -  Pump station
 -  Reservoir
 -  Water main
- Service catchment boundary**
-  Alexandra Hills
 -  Priority infrastructure area
 -  Property boundary
 -  Map extent

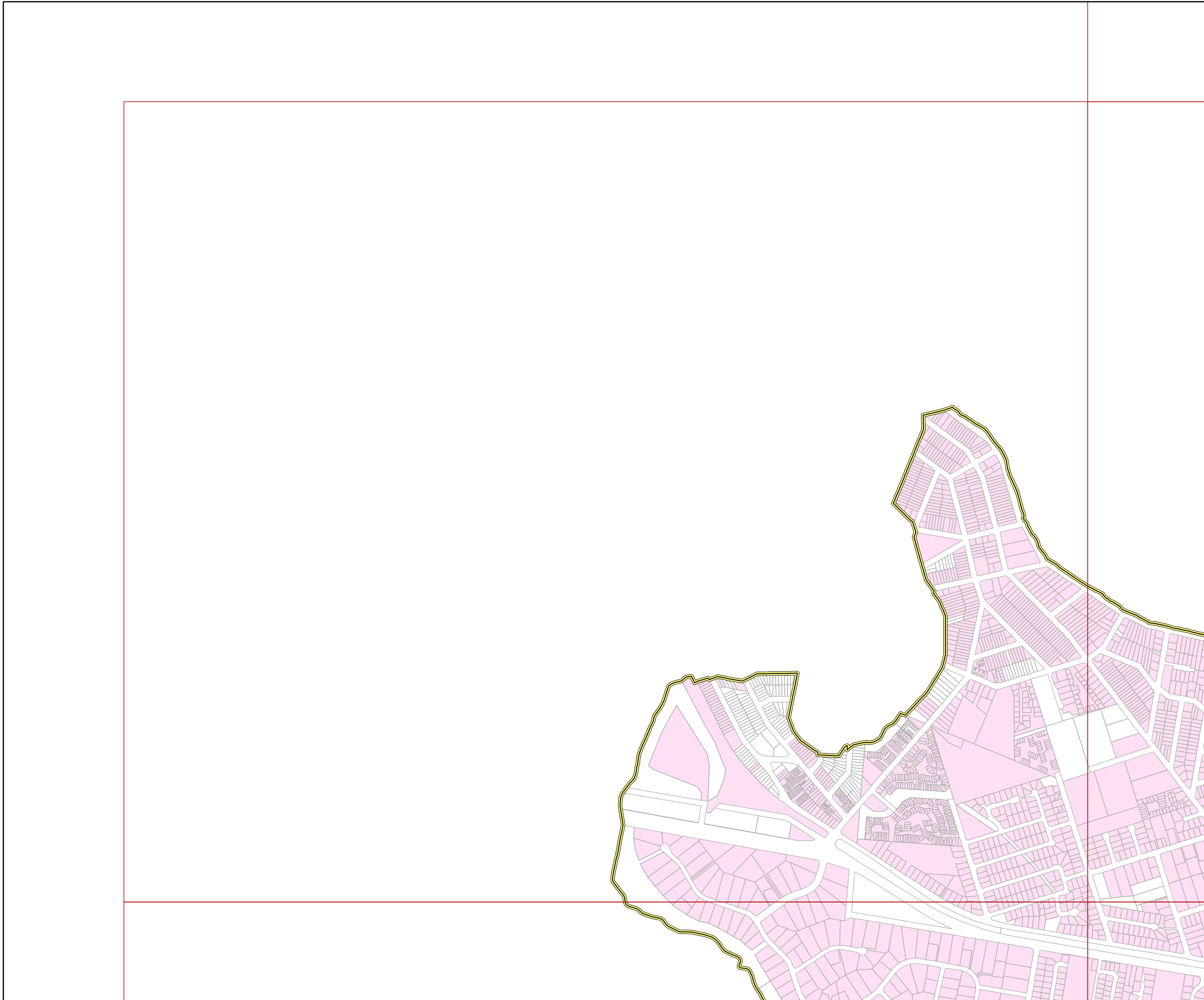


Disclaimer:











Some information shown on this drawing may be inaccurate. Users should take appropriate measures to verify any information obtained from this drawing. This drawing shall not be reproduced either in part or full without Redland City Council approval

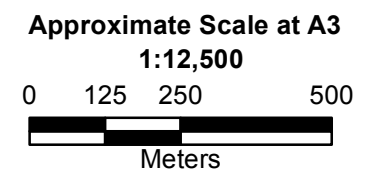


Plan for trunk water supply infrastructure



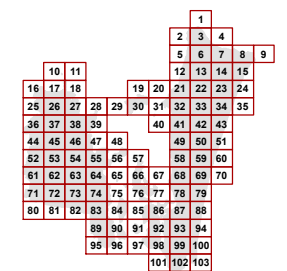
Legend

- Future trunk infrastructure**
-  Pressure reducing valve
 -  Water main
- Existing trunk infrastructure**
-  Pressure reducing valves
 -  Pump station
 -  Reservoir
 -  Water main
- Service catchment boundary**
-  Alexandra Hills
 -  Priority infrastructure area
 -  Property boundary
 -  Map extent

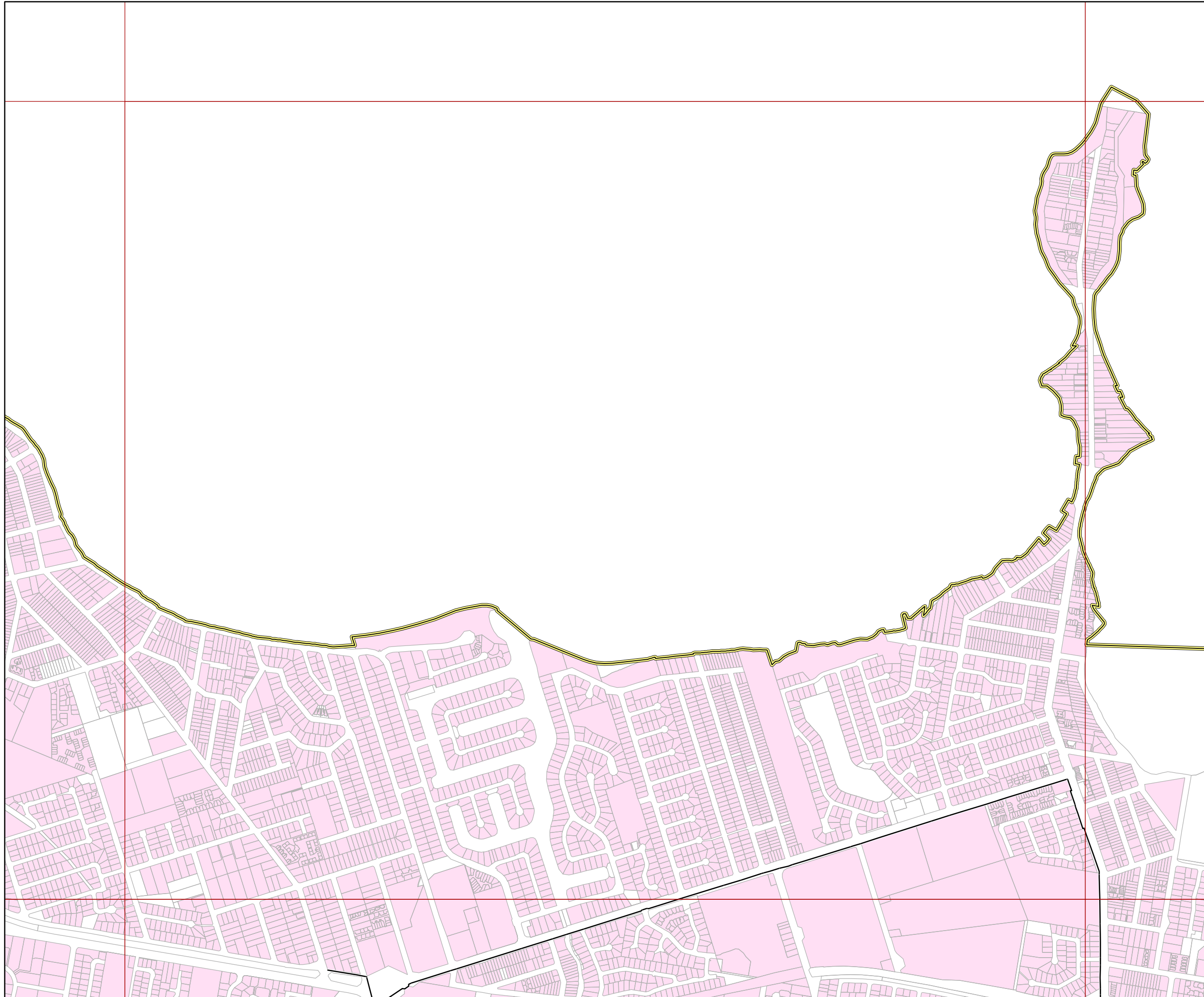


Disclaimer:











Some information shown on this drawing may be inaccurate. Users should take appropriate measures to verify any information obtained from this drawing. This drawing shall not be reproduced either in part or full without Redland City Council approval

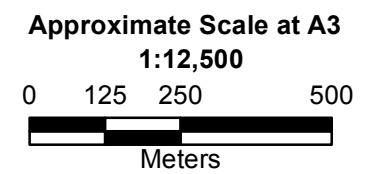


Plan for trunk water supply infrastructure



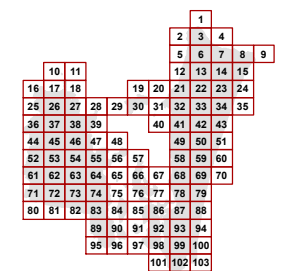
Legend

- Future trunk infrastructure**
-  Pressure reducing valve
 -  Water main
- Existing trunk infrastructure**
-  Pressure reducing valves
 -  Pump station
 -  Reservoir
 -  Water main
- Service catchment boundary**
-  Alexandra Hills
 -  Priority infrastructure area
 -  Property boundary
 -  Map extent



Disclaimer:

Some information shown on this drawing may be inaccurate. Users should take appropriate measures to verify any information obtained from this drawing. This drawing shall not be reproduced either in part or full without Redland City Council approval




Plan for trunk water supply infrastructure




Legend


Future trunk infrastructure

 Pressure reducing valve

 Water main

Existing trunk infrastructure

 Pressure reducing valves

 Pump station

 Reservoir

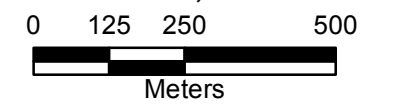
 Water main

 Priority infrastructure area

 Property boundary

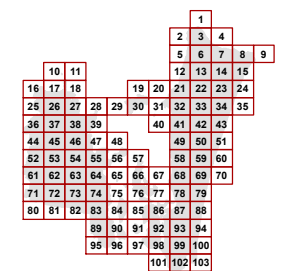
 Map extent

**Approximate Scale at A3
1:12,500**



Disclaimer:

Some information shown on this drawing may be inaccurate. Users should take appropriate measures to verify any information obtained from this drawing. This drawing shall not be reproduced either in part or full without Redland City Council approval













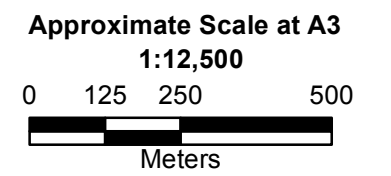
Plan for trunk water supply
infrastructure

Map LGIP-02- 19

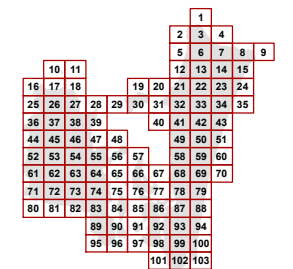


Legend

- Future trunk infrastructure**
-  Pressure reducing valve
 -  Water main
- Existing trunk infrastructure**
-  Pressure reducing valves
 -  Pump station
 -  Reservoir
 -  Water main
- Service catchment boundary**
-  Dunwich
 -  Priority infrastructure area
 -  Property boundary
 -  Map extent

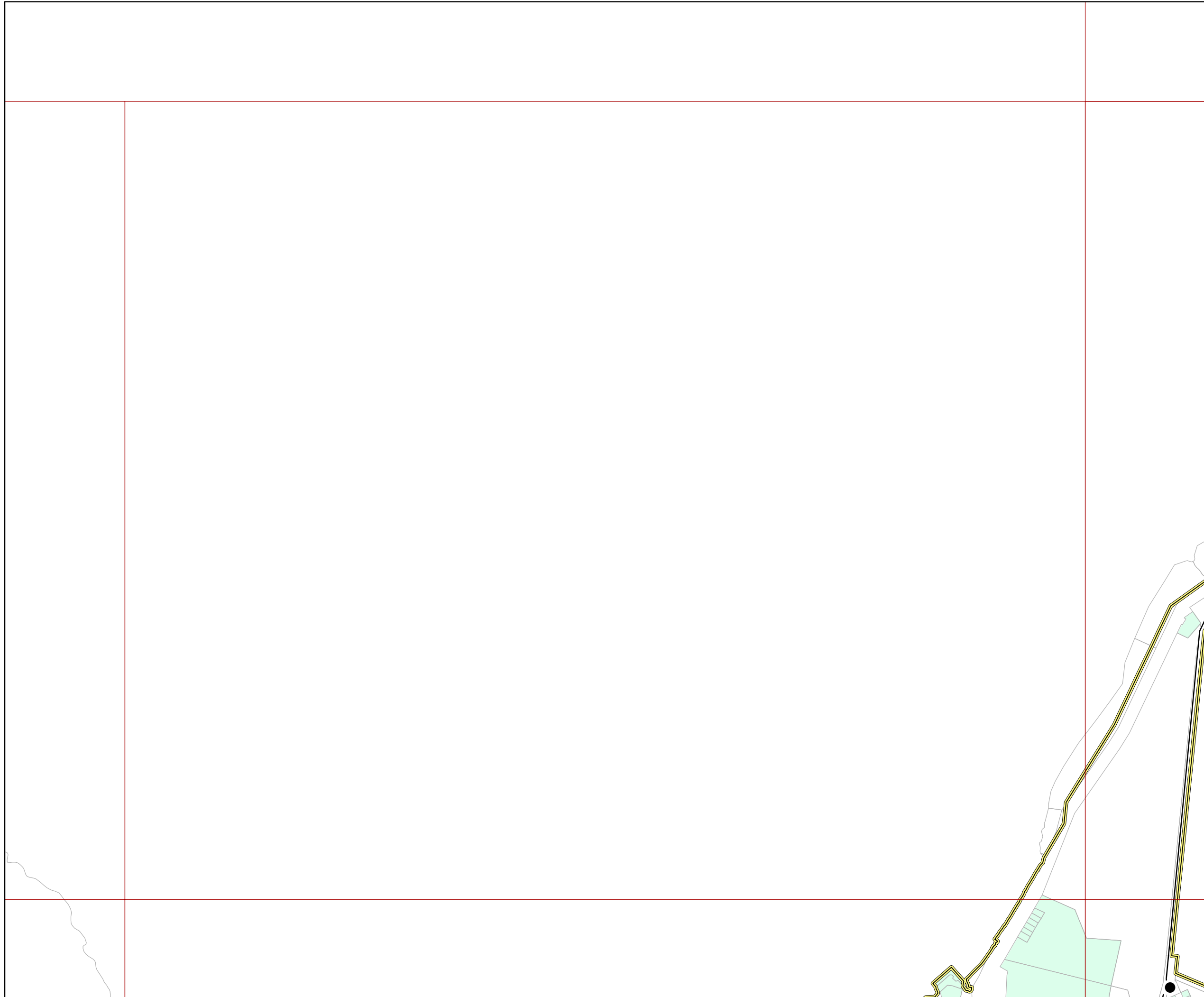

Disclaimer:

Some information shown on this drawing may be inaccurate. Users should take appropriate measures to verify any information obtained from this drawing. This drawing shall not be reproduced either in part or full without Redland City Council approval













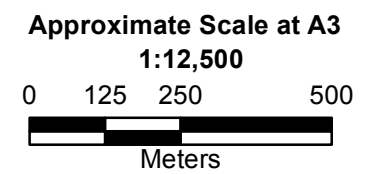
Plan for trunk water supply infrastructure

Map LGIP-02-20



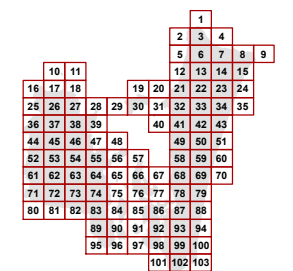
Legend

- Future trunk infrastructure**
-  Pressure reducing valve
 -  Water main
- Existing trunk infrastructure**
-  Pressure reducing valves
 -  Pump station
 -  Reservoir
 -  Water main
- Service catchment boundary**
-  Dunwich
 -  Priority infrastructure area
 -  Property boundary
 -  Map extent



Disclaimer:

Some information shown on this drawing may be inaccurate. Users should take appropriate measures to verify any information obtained from this drawing. This drawing shall not be reproduced either in part or full without Redland City Council approval




Plan for trunk water supply infrastructure




Legend


Future trunk infrastructure

 Pressure reducing valve

 Water main

Existing trunk infrastructure

 Pressure reducing valves

 Pump station

 Reservoir

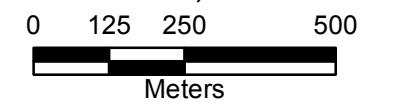
 Water main

 Priority infrastructure area

 Property boundary

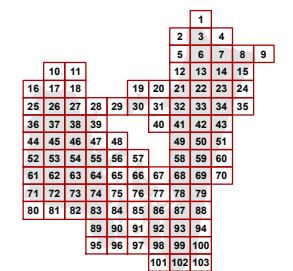
 Map extent

**Approximate Scale at A3
1:12,500**



Disclaimer:

Some information shown on this drawing may be inaccurate. Users should take appropriate measures to verify any information obtained from this drawing. This drawing shall not be reproduced either in part or full without Redland City Council approval




Plan for trunk water supply
infrastructure


Map LGIP-02-22




Legend

Future trunk infrastructure

 Pressure reducing valve

 Water main


Existing trunk infrastructure

 Pressure reducing valves

 Pump station

 Reservoir

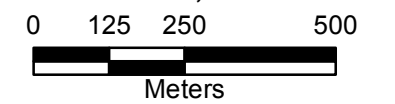
 Water main

 Priority infrastructure area

 Property boundary

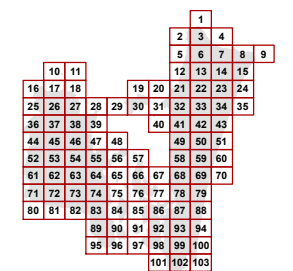
 Map extent

**Approximate Scale at A3
1:12,500**



Disclaimer:

Some information shown on this drawing may be inaccurate. Users should take appropriate measures to verify any information obtained from this drawing. This drawing shall not be reproduced either in part or full without Redland City Council approval




Plan for trunk water supply
infrastructure

Map LGIP-02-23




Legend

Future trunk infrastructure

 Pressure reducing valve

 Water main

Existing trunk infrastructure

 Pressure reducing valves

 Pump station

 Reservoir

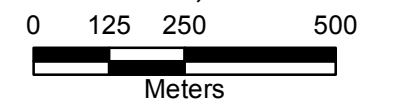
 Water main

 Priority infrastructure area

 Property boundary

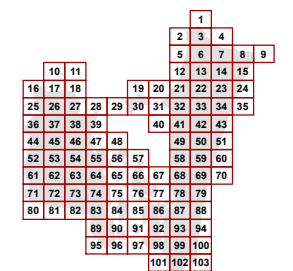
 Map extent

**Approximate Scale at A3
1:12,500**



Disclaimer:

Some information shown on this drawing may be inaccurate. Users should take appropriate measures to verify any information obtained from this drawing. This drawing shall not be reproduced either in part or full without Redland City Council approval













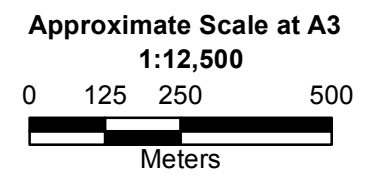
Plan for trunk water supply
infrastructure

Map LGIP-02-24



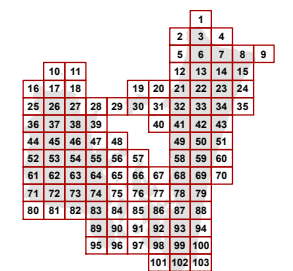
Legend

- Future trunk infrastructure**
-  Pressure reducing valve
 -  Water main
- Existing trunk infrastructure**
-  Pressure reducing valves
 -  Pump station
 -  Reservoir
 -  Water main
- Service catchment boundary**
-  Alexandra Hills
 -  Priority infrastructure area
 -  Property boundary
 -  Map extent



Disclaimer:











Some information shown on this drawing may be inaccurate. Users should take appropriate measures to verify any information obtained from this drawing. This drawing shall not be reproduced either in part or full without Redland City Council approval

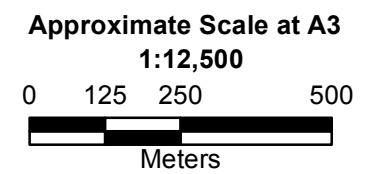


Plan for trunk water supply infrastructure



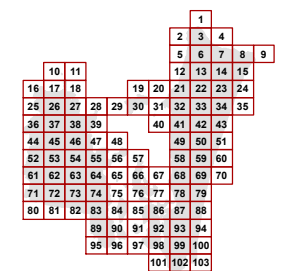
Legend

- Future trunk infrastructure**
-  Pressure reducing valve
 -  Water main
- Existing trunk infrastructure**
-  Pressure reducing valves
 -  Pump station
 -  Reservoir
 -  Water main
- Service catchment boundary**
-  Alexandra Hills
 -  Priority infrastructure area
 -  Property boundary
 -  Map extent

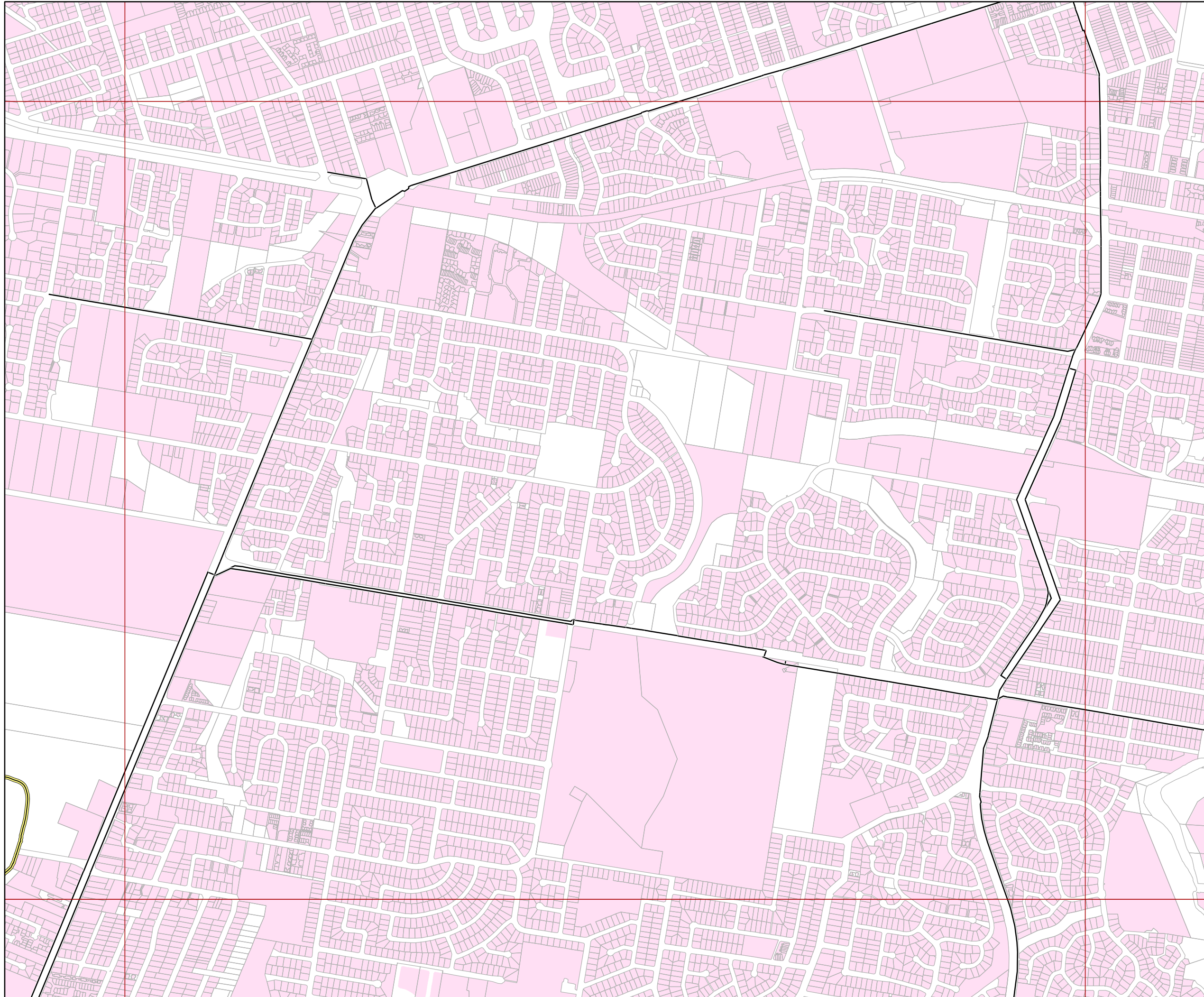


Disclaimer:











Some information shown on this drawing may be inaccurate. Users should take appropriate measures to verify any information obtained from this drawing. This drawing shall not be reproduced either in part or full without Redland City Council approval

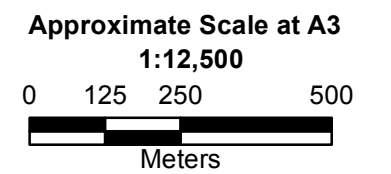


Plan for trunk water supply infrastructure

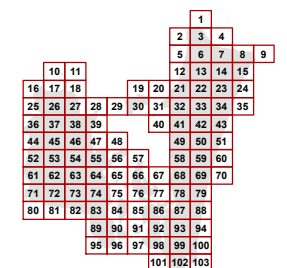


Legend

- Future trunk infrastructure**
-  Pressure reducing valve
 -  Water main
- Existing trunk infrastructure**
-  Pressure reducing valves
 -  Pump station
 -  Reservoir
 -  Water main
- Service catchment boundary**
-  Alexandra Hills
 -  Priority infrastructure area
 -  Property boundary
 -  Map extent

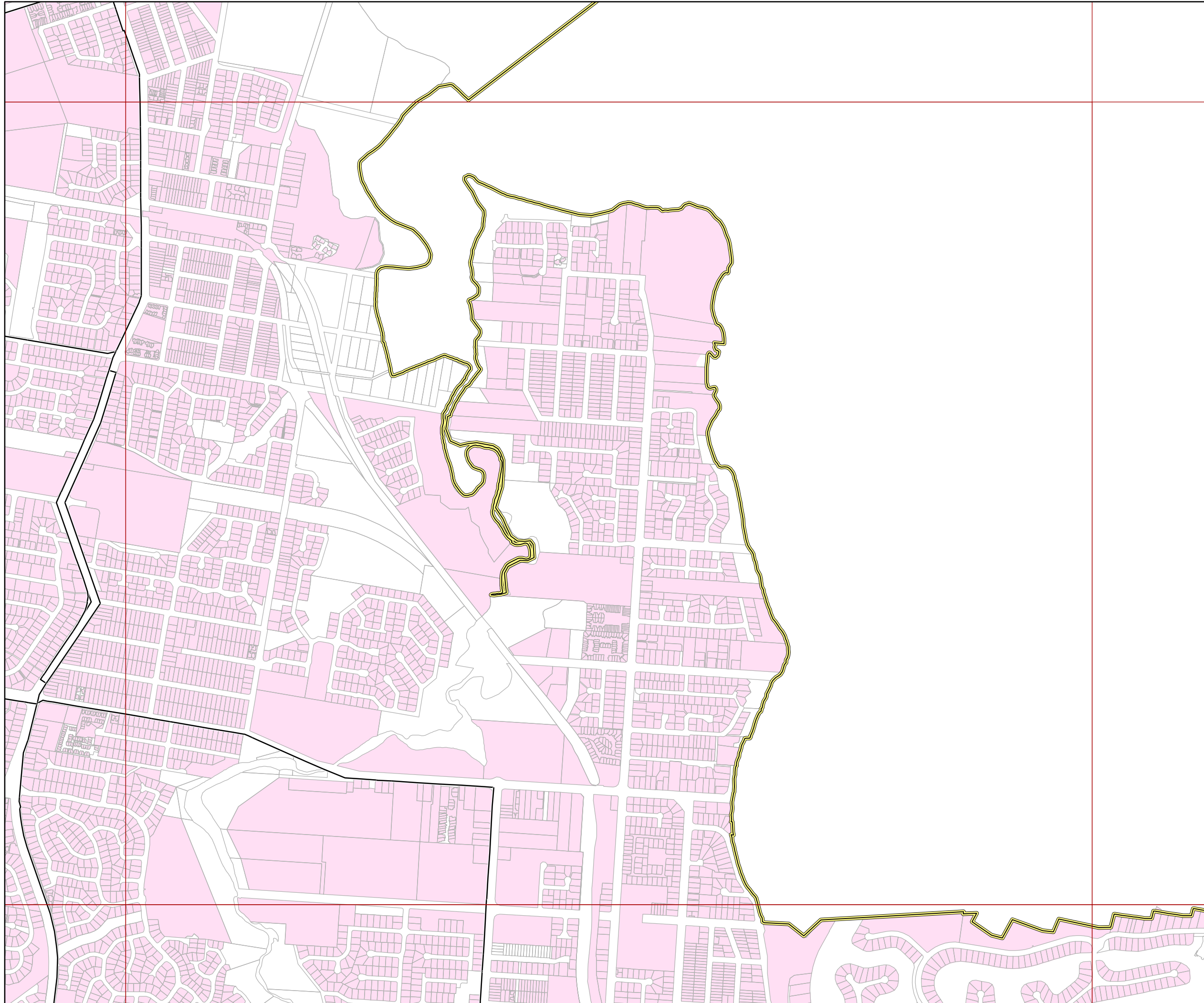

Disclaimer:

Some information shown on this drawing may be inaccurate. Users should take appropriate measures to verify any information obtained from this drawing. This drawing shall not be reproduced either in part or full without Redland City Council approval




Plan for trunk water supply infrastructure


Map LGIP-02-27




Legend


Future trunk infrastructure

 Pressure reducing valve

 Water main

Existing trunk infrastructure

 Pressure reducing valves

 Pump station

 Reservoir

 Water main

Service catchment boundary

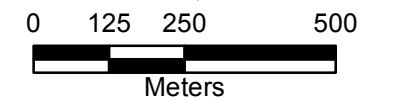
 Alexandra Hills

 Priority infrastructure area

 Property boundary

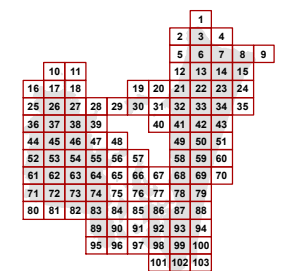
 Map extent

Approximate Scale at A3
1:12,500




Disclaimer:

Some information shown on this drawing may be inaccurate. Users should take appropriate measures to verify any information obtained from this drawing. This drawing shall not be reproduced either in part or full without Redland City Council approval




Plan for trunk water supply
infrastructure

Map LGIP-02-28



Legend


Future trunk infrastructure

 Pressure reducing valve

 Water main

Existing trunk infrastructure

 Pressure reducing valves

 Pump station

 Reservoir

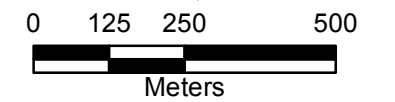
 Water main

 Priority infrastructure area

 Property boundary

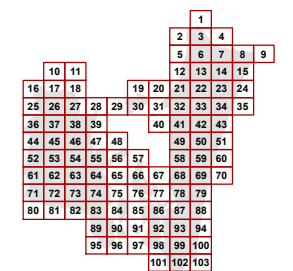
 Map extent

**Approximate Scale at A3
1:12,500**



Disclaimer:

Some information shown on this drawing may be inaccurate. Users should take appropriate measures to verify any information obtained from this drawing. This drawing shall not be reproduced either in part or full without Redland City Council approval




Plan for trunk water supply
infrastructure

Map LGIP-02-29




Legend


Future trunk infrastructure

 Pressure reducing valve

 Water main

Existing trunk infrastructure

 Pressure reducing valves

 Pump station

 Reservoir

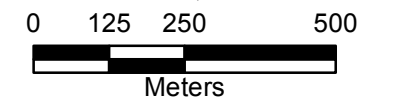
 Water main

 Priority infrastructure area

 Property boundary

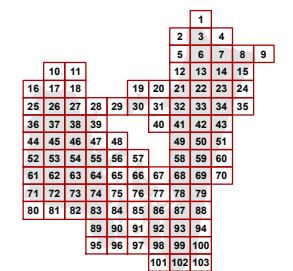
 Map extent

**Approximate Scale at A3
1:12,500**



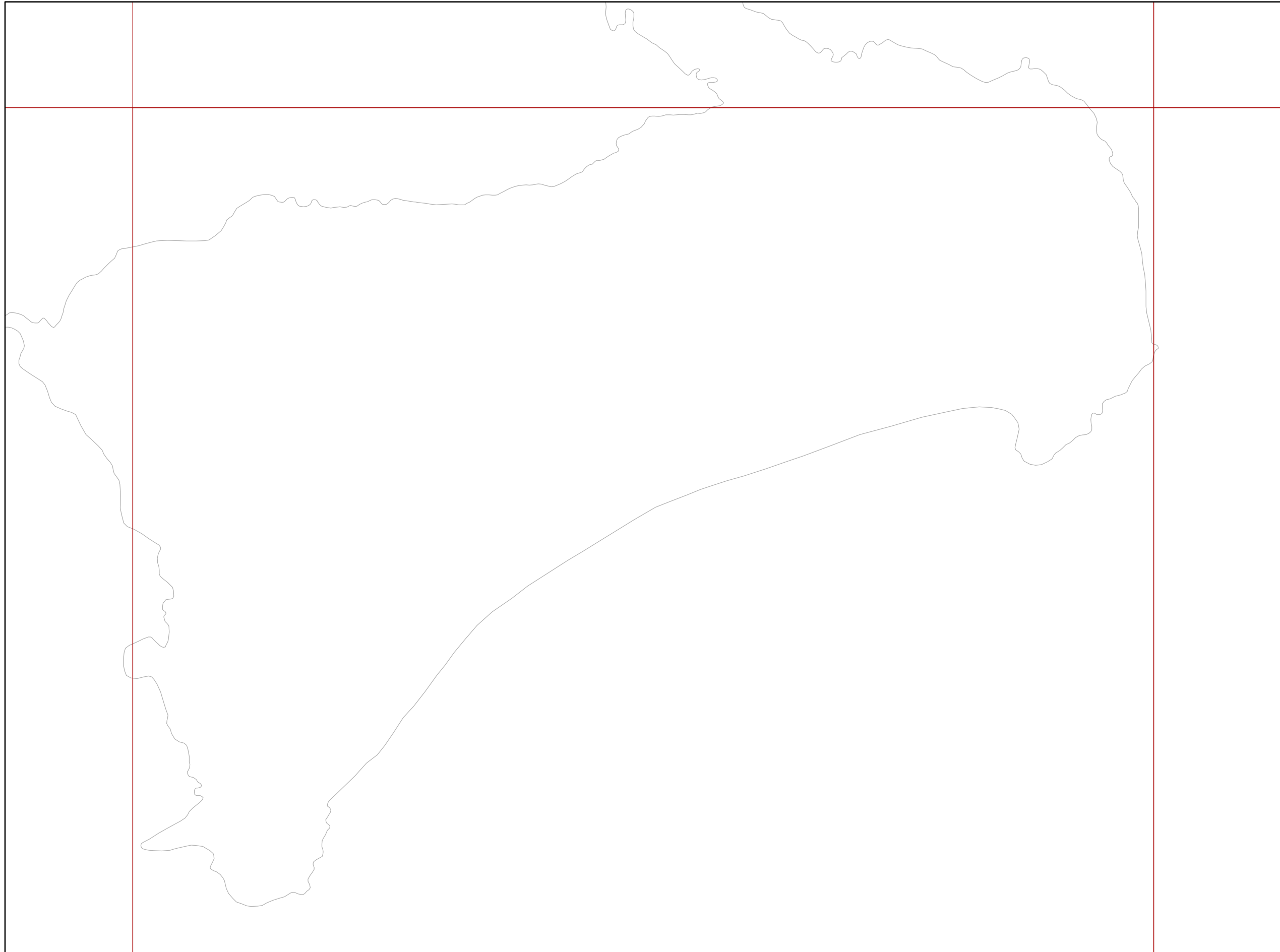
Disclaimer:

Some information shown on this drawing may be inaccurate. Users should take appropriate measures to verify any information obtained from this drawing. This drawing shall not be reproduced either in part or full without Redland City Council approval













Plan for trunk water supply
infrastructure

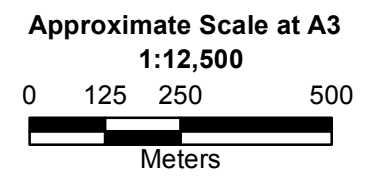
Map LGIP-02- 30



**LOCAL GOVERNMENT
INFRASTRUCTURE PLAN**

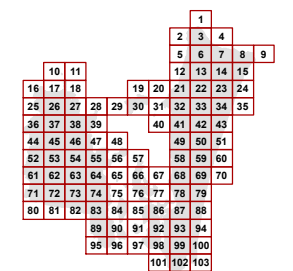
Legend

- Future trunk infrastructure**
-  Pressure reducing valve
 -  Water main
- Existing trunk infrastructure**
-  Pressure reducing valves
 -  Pump station
 -  Reservoir
 -  Water main
- Service catchment boundary**
-  Dunwich
 -  Priority infrastructure area
 -  Property boundary
 -  Map extent

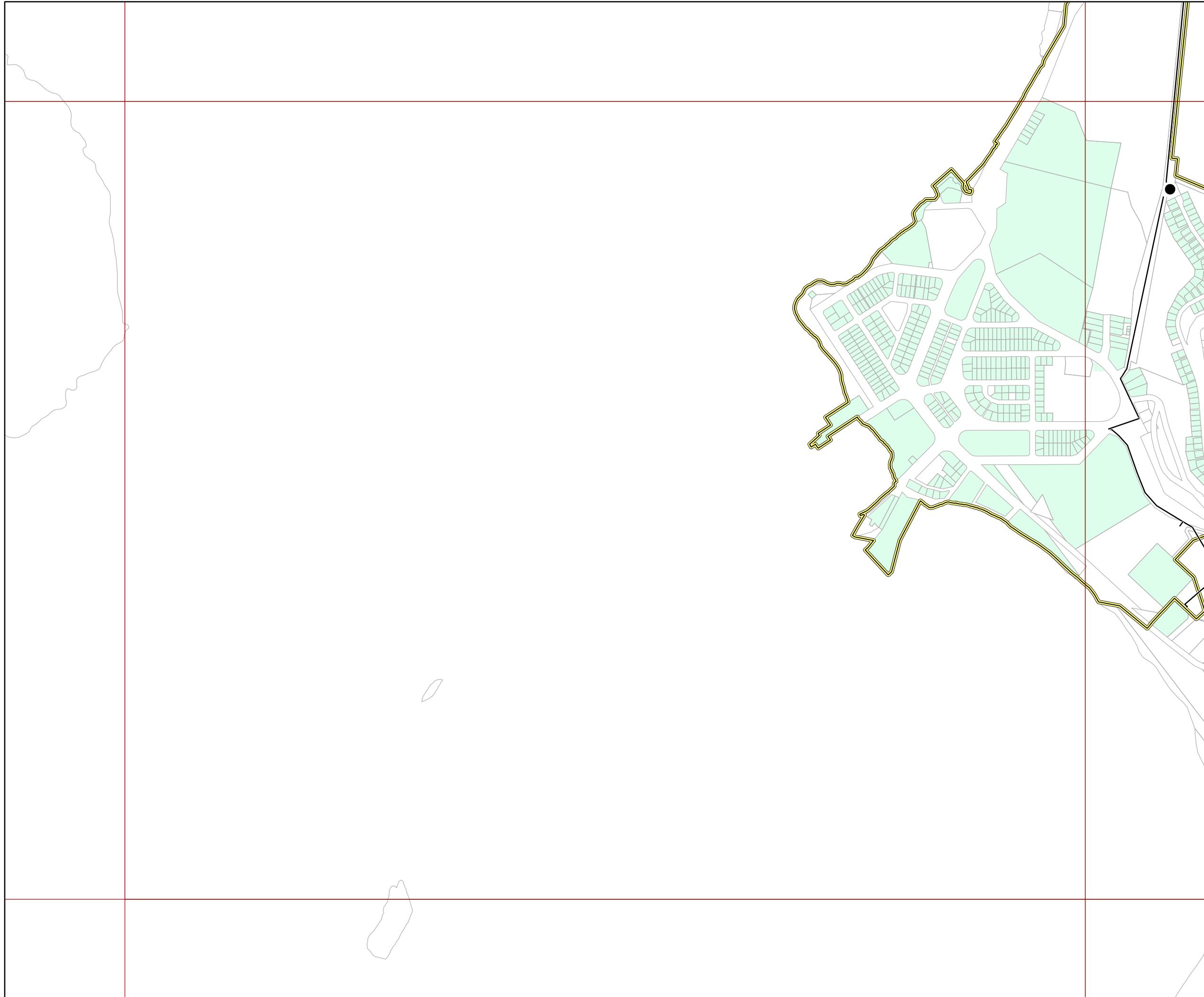


Disclaimer:











Some information shown on this drawing may be inaccurate. Users should take appropriate measures to verify any information obtained from this drawing. This drawing shall not be reproduced either in part or full without Redland City Council approval

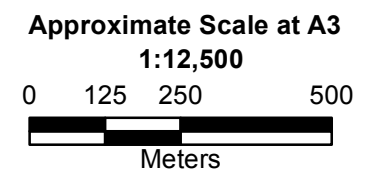


Plan for trunk water supply infrastructure



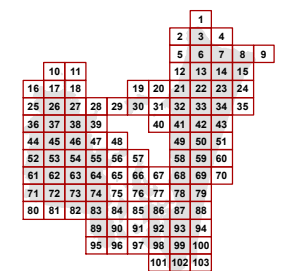
Legend

- Future trunk infrastructure**
-  Pressure reducing valve
 -  Water main
- Existing trunk infrastructure**
-  Pressure reducing valves
 -  Pump station
 -  Reservoir
 -  Water main
- Service catchment boundary**
-  Dunwich
 -  Priority infrastructure area
 -  Property boundary
 -  Map extent

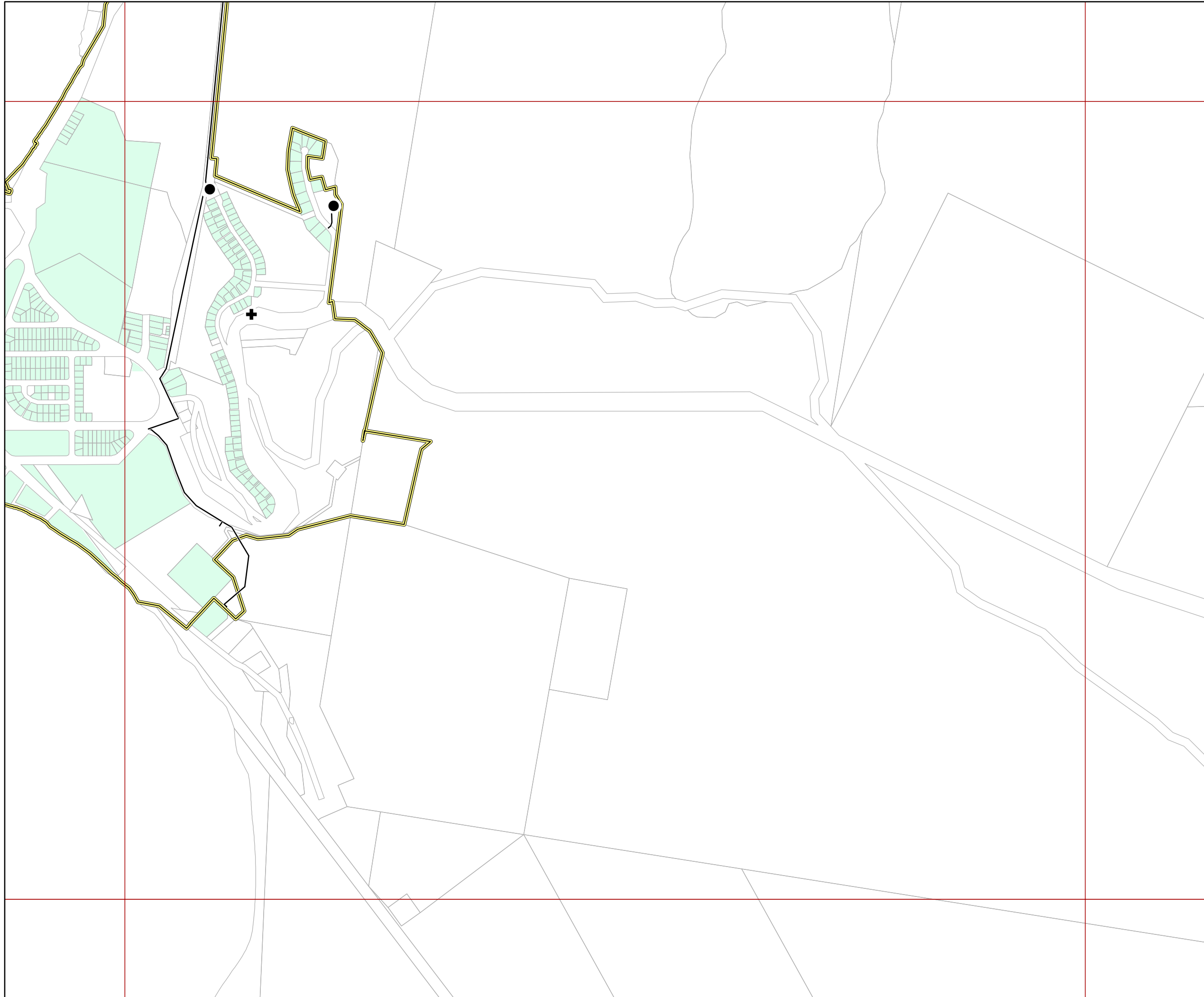


Disclaimer:

Some information shown on this drawing may be inaccurate. Users should take appropriate measures to verify any information obtained from this drawing. This drawing shall not be reproduced either in part or full without Redland City Council approval




Plan for trunk water supply infrastructure




Legend


Future trunk infrastructure

 Pressure reducing valve

 Water main

Existing trunk infrastructure

 Pressure reducing valves

 Pump station

 Reservoir

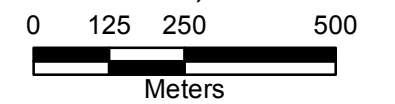
 Water main

 Priority infrastructure area

 Property boundary

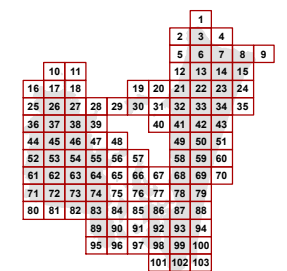
 Map extent

**Approximate Scale at A3
1:12,500**



Disclaimer:

Some information shown on this drawing may be inaccurate. Users should take appropriate measures to verify any information obtained from this drawing. This drawing shall not be reproduced either in part or full without Redland City Council approval












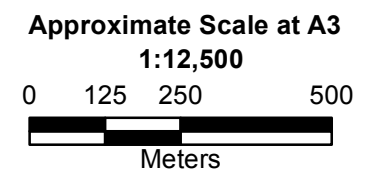
Plan for trunk water supply
infrastructure

Map LGIP-02- 33



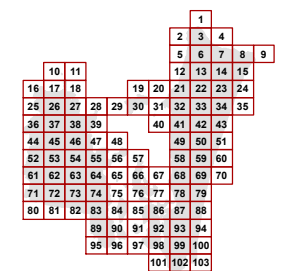
Legend

- Future trunk infrastructure**
-  Pressure reducing valve
 -  Water main
- Existing trunk infrastructure**
-  Pressure reducing valves
 -  Pump station
 -  Reservoir
 -  Water main
 -  Priority infrastructure area
 -  Property boundary
 -  Map extent



Disclaimer:

Some information shown on this drawing may be inaccurate. Users should take appropriate measures to verify any information obtained from this drawing. This drawing shall not be reproduced either in part or full without Redland City Council approval




Plan for trunk water supply infrastructure




Legend


Future trunk infrastructure

 Pressure reducing valve

 Water main

Existing trunk infrastructure

 Pressure reducing valves

 Pump station

 Reservoir

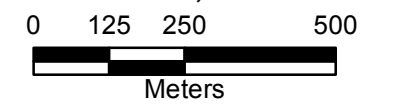
 Water main

 Priority infrastructure area

 Property boundary

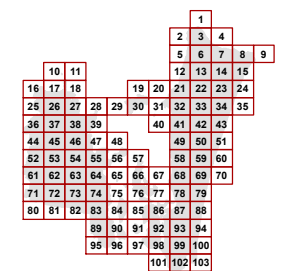
 Map extent

**Approximate Scale at A3
1:12,500**



Disclaimer:

Some information shown on this drawing may be inaccurate. Users should take appropriate measures to verify any information obtained from this drawing. This drawing shall not be reproduced either in part or full without Redland City Council approval













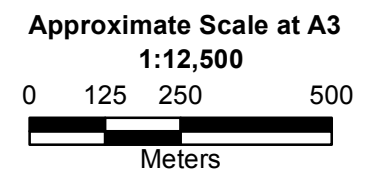
Plan for trunk water supply
infrastructure

Map LGIP-02- 35



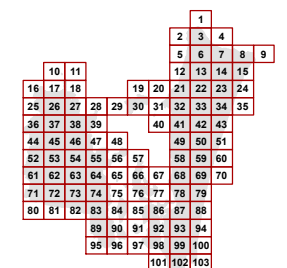
Legend

- Future trunk infrastructure**
-  Pressure reducing valve
 -  Water main
- Existing trunk infrastructure**
-  Pressure reducing valves
 -  Pump station
 -  Reservoir
 -  Water main
- Service catchment boundary**
-  Alexandra Hills
 -  Priority infrastructure area
 -  Property boundary
 -  Map extent

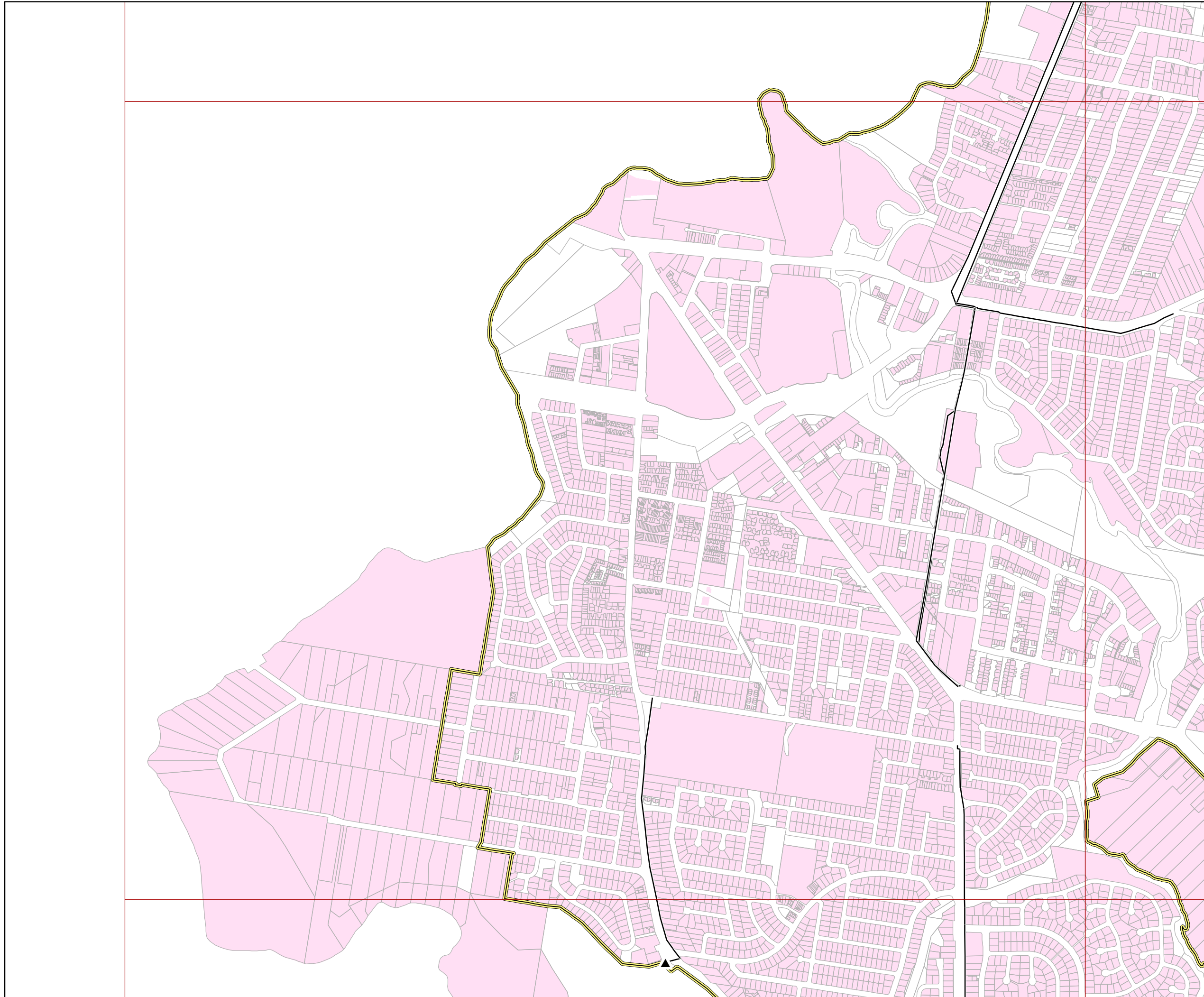


Disclaimer:











Some information shown on this drawing may be inaccurate. Users should take appropriate measures to verify any information obtained from this drawing. This drawing shall not be reproduced either in part or full without Redland City Council approval

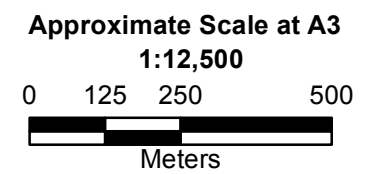


Plan for trunk water supply infrastructure



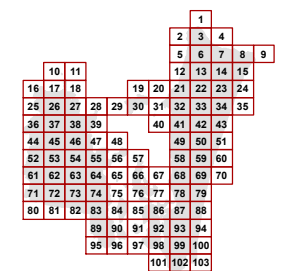
Legend

- Future trunk infrastructure**
-  Pressure reducing valve
 -  Water main
- Existing trunk infrastructure**
-  Pressure reducing valves
 -  Pump station
 -  Reservoir
 -  Water main
- Service catchment boundary**
-  Alexandra Hills
 -  Priority infrastructure area
 -  Property boundary
 -  Map extent

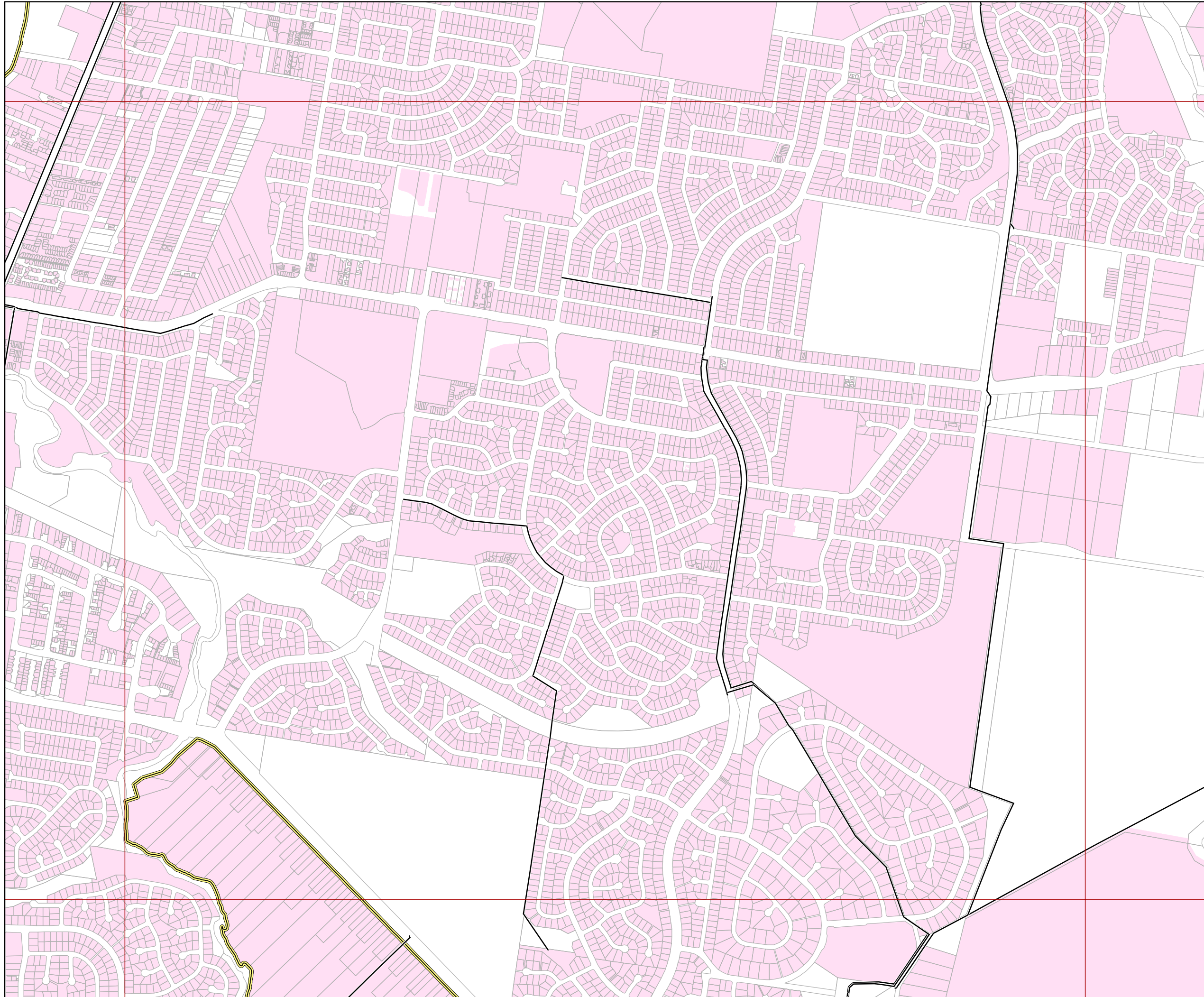


Disclaimer:

Some information shown on this drawing may be inaccurate. Users should take appropriate measures to verify any information obtained from this drawing. This drawing shall not be reproduced either in part or full without Redland City Council approval














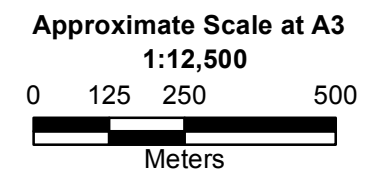
Plan for trunk water supply infrastructure



**LOCAL GOVERNMENT
INFRASTRUCTURE PLAN**

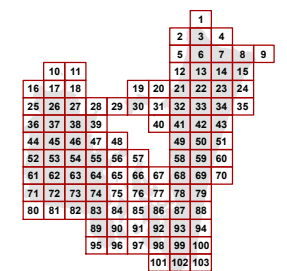
Legend

- Future trunk infrastructure**
-  Pressure reducing valve
 -  Water main
- Existing trunk infrastructure**
-  Pressure reducing valves
 -  Pump station
 -  Reservoir
 -  Water main
- Service catchment boundary**
-  Alexandra Hills
 -  Mount Cotton
 -  Priority infrastructure area
 -  Property boundary
 -  Map extent

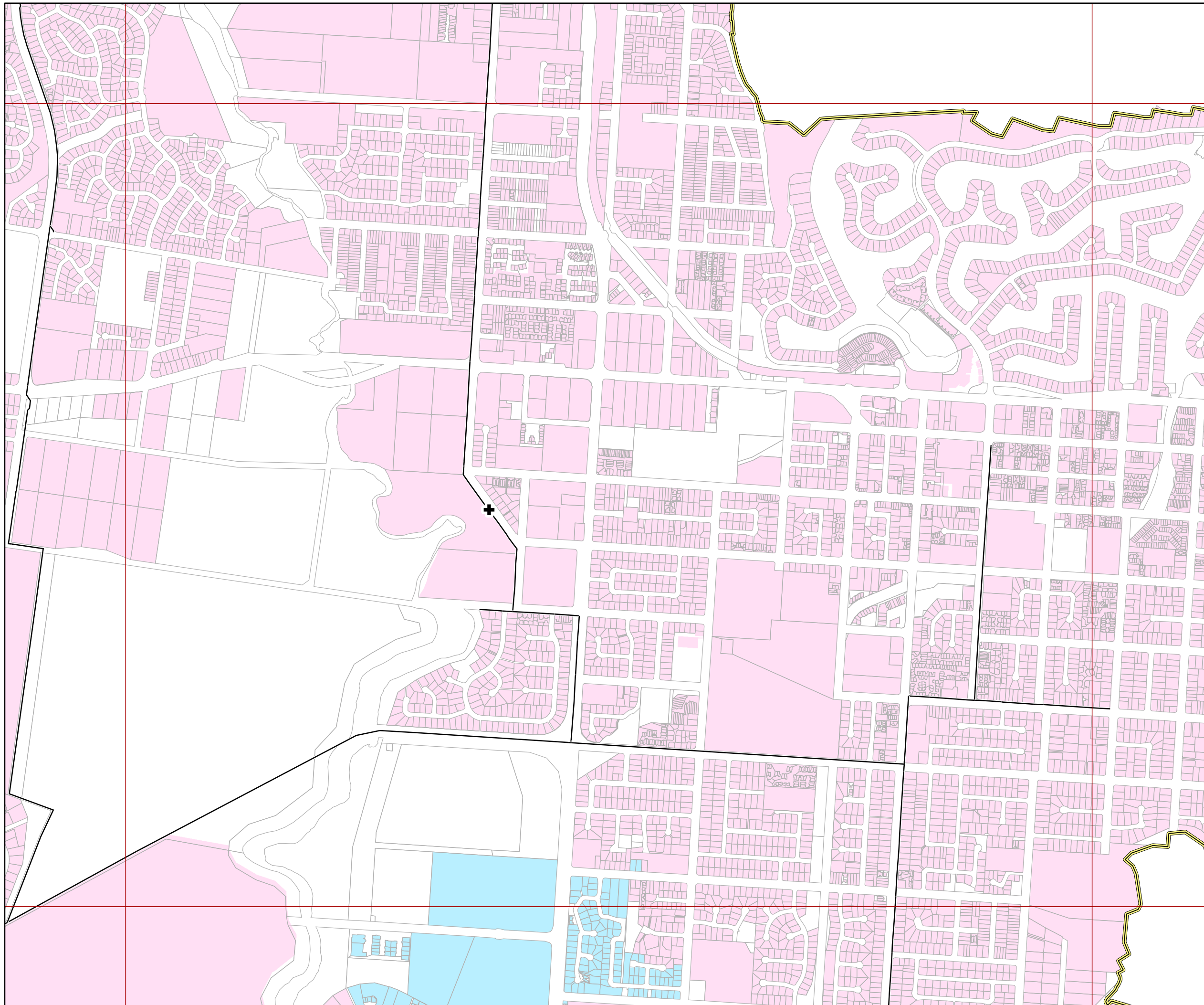


Disclaimer:











Some information shown on this drawing may be inaccurate. Users should take appropriate measures to verify any information obtained from this drawing. This drawing shall not be reproduced either in part or full without Redland City Council approval

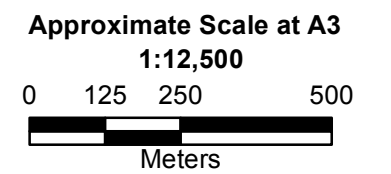


Plan for trunk water supply infrastructure



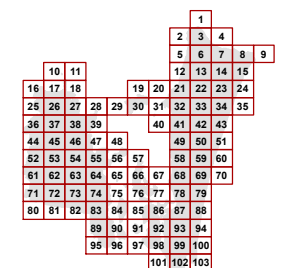
Legend

- Future trunk infrastructure**
-  Pressure reducing valve
 -  Water main
- Existing trunk infrastructure**
-  Pressure reducing valves
 -  Pump station
 -  Reservoir
 -  Water main
- Service catchment boundary**
-  Alexandra Hills
 -  Priority infrastructure area
 -  Property boundary
 -  Map extent

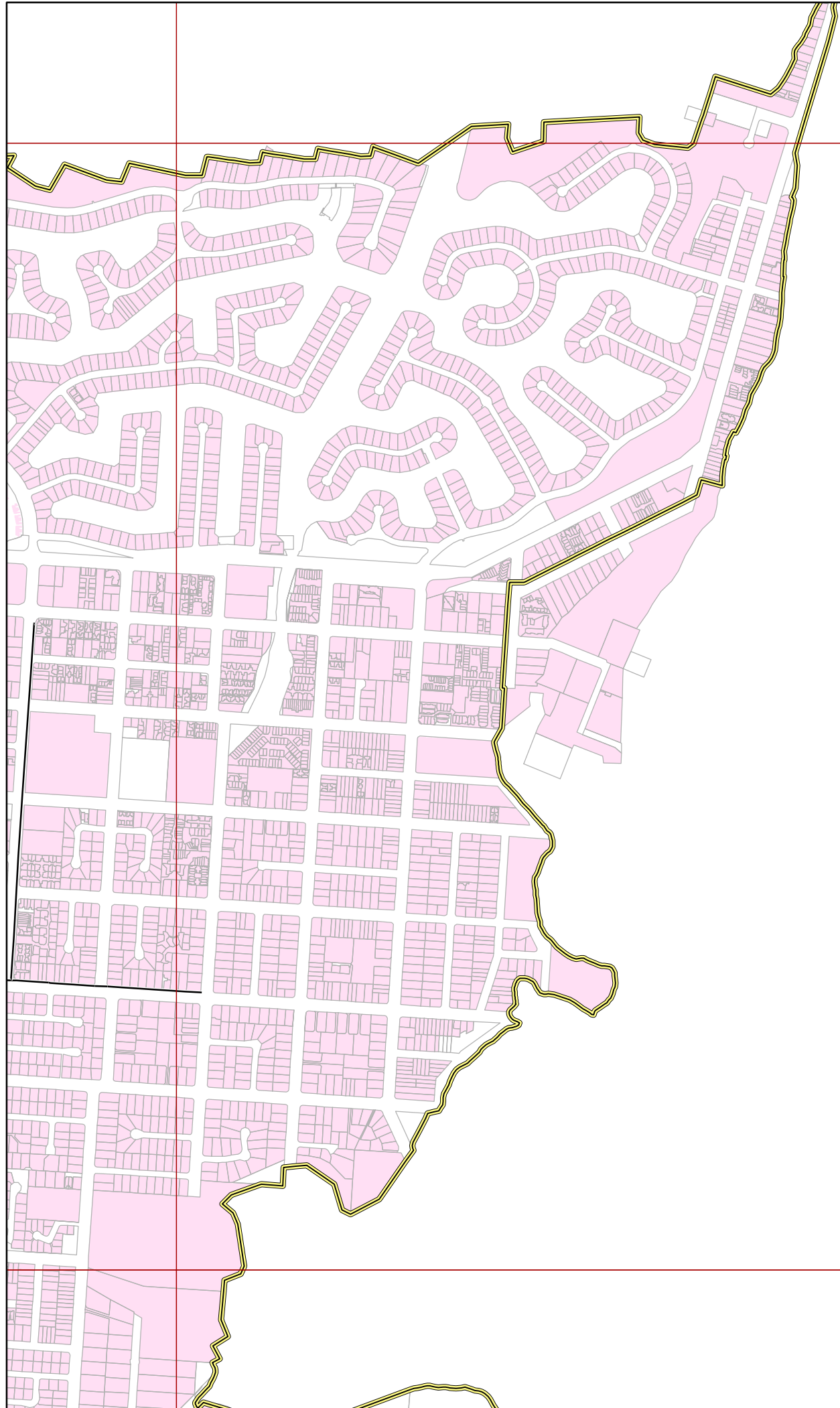


Disclaimer:

Some information shown on this drawing may be inaccurate. Users should take appropriate measures to verify any information obtained from this drawing. This drawing shall not be reproduced either in part or full without Redland City Council approval




Plan for trunk water supply infrastructure




Legend


Future trunk infrastructure

 Pressure reducing valve

 Water main

Existing trunk infrastructure

 Pressure reducing valves

 Pump station

 Reservoir

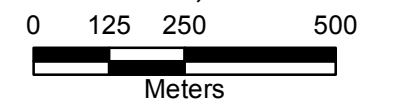
 Water main

 Priority infrastructure area

 Property boundary

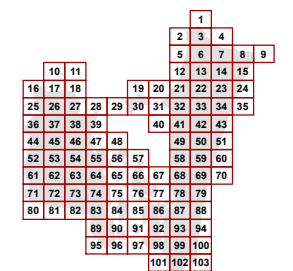
 Map extent

**Approximate Scale at A3
1:12,500**



Disclaimer:

Some information shown on this drawing may be inaccurate. Users should take appropriate measures to verify any information obtained from this drawing. This drawing shall not be reproduced either in part or full without Redland City Council approval




Plan for trunk water supply
infrastructure

Map LGIP-02-40




Legend


Future trunk infrastructure

 Pressure reducing valve

 Water main

Existing trunk infrastructure

 Pressure reducing valves

 Pump station

 Reservoir

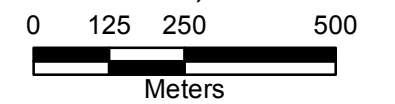
 Water main

 Priority infrastructure area

 Property boundary

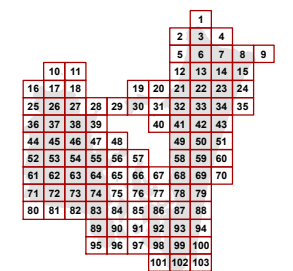
 Map extent

**Approximate Scale at A3
1:12,500**



Disclaimer:

Some information shown on this drawing may be inaccurate. Users should take appropriate measures to verify any information obtained from this drawing. This drawing shall not be reproduced either in part or full without Redland City Council approval




Plan for trunk water supply
infrastructure

Map LGIP-02-41




Legend


Future trunk infrastructure

 Pressure reducing valve

 Water main


Existing trunk infrastructure

 Pressure reducing valves

 Pump station

 Reservoir

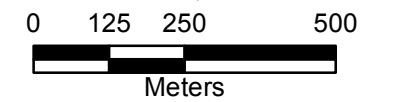
 Water main

 Priority infrastructure area

 Property boundary

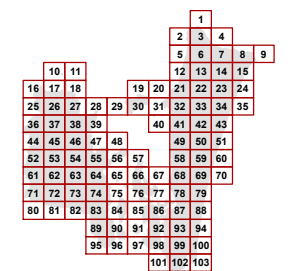
 Map extent

**Approximate Scale at A3
1:12,500**



Disclaimer:

Some information shown on this drawing may be inaccurate. Users should take appropriate measures to verify any information obtained from this drawing. This drawing shall not be reproduced either in part or full without Redland City Council approval




Plan for trunk water supply
infrastructure

Map LGIP-02-42




Legend


Future trunk infrastructure

 Pressure reducing valve

 Water main

Existing trunk infrastructure

 Pressure reducing valves

 Pump station

 Reservoir

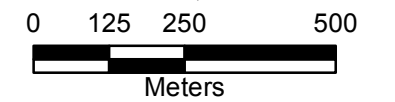
 Water main

 Priority infrastructure area

 Property boundary

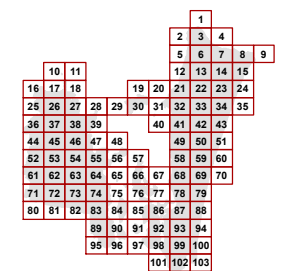
 Map extent

**Approximate Scale at A3
1:12,500**



Disclaimer:

Some information shown on this drawing may be inaccurate. Users should take appropriate measures to verify any information obtained from this drawing. This drawing shall not be reproduced either in part or full without Redland City Council approval














Plan for trunk water supply
infrastructure

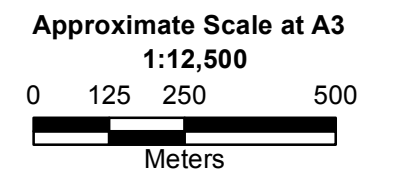
Map LGIP-02-43



**LOCAL GOVERNMENT
INFRASTRUCTURE PLAN**

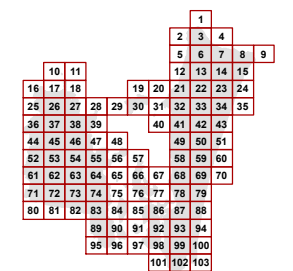
Legend

- Future trunk infrastructure**
-  Pressure reducing valve
 -  Water main
- Existing trunk infrastructure**
-  Pressure reducing valves
 -  Pump station
 -  Reservoir
 -  Water main
- Service catchment boundary**
-  Alexandra Hills
 -  Mount Cotton
-  Priority infrastructure area
 -  Property boundary
 -  Map extent

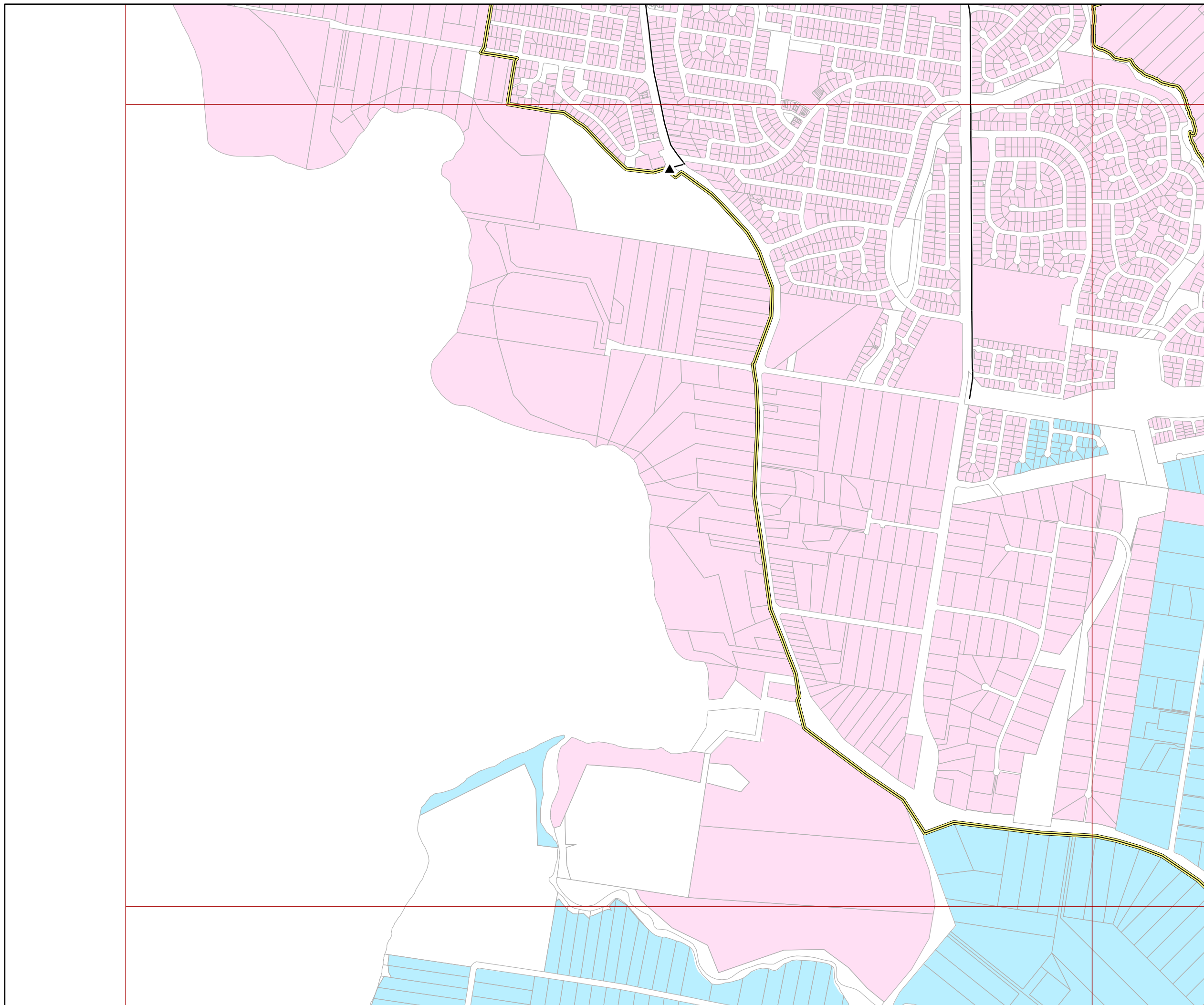


Disclaimer:

Some information shown on this drawing may be inaccurate. Users should take appropriate measures to verify any information obtained from this drawing. This drawing shall not be reproduced either in part or full without Redland City Council approval














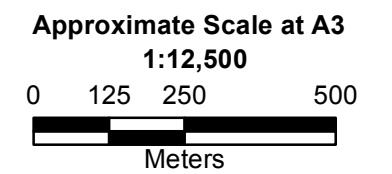
Plan for trunk water supply infrastructure



**LOCAL GOVERNMENT
INFRASTRUCTURE PLAN**

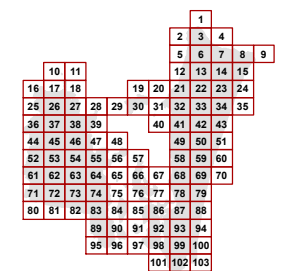
Legend

- Future trunk infrastructure**
-  Pressure reducing valve
 -  Water main
- Existing trunk infrastructure**
-  Pressure reducing valves
 -  Pump station
 -  Reservoir
 -  Water main
- Service catchment boundary**
-  Alexandra Hills
 -  Mount Cotton
 -  Priority infrastructure area
 -  Property boundary
 -  Map extent



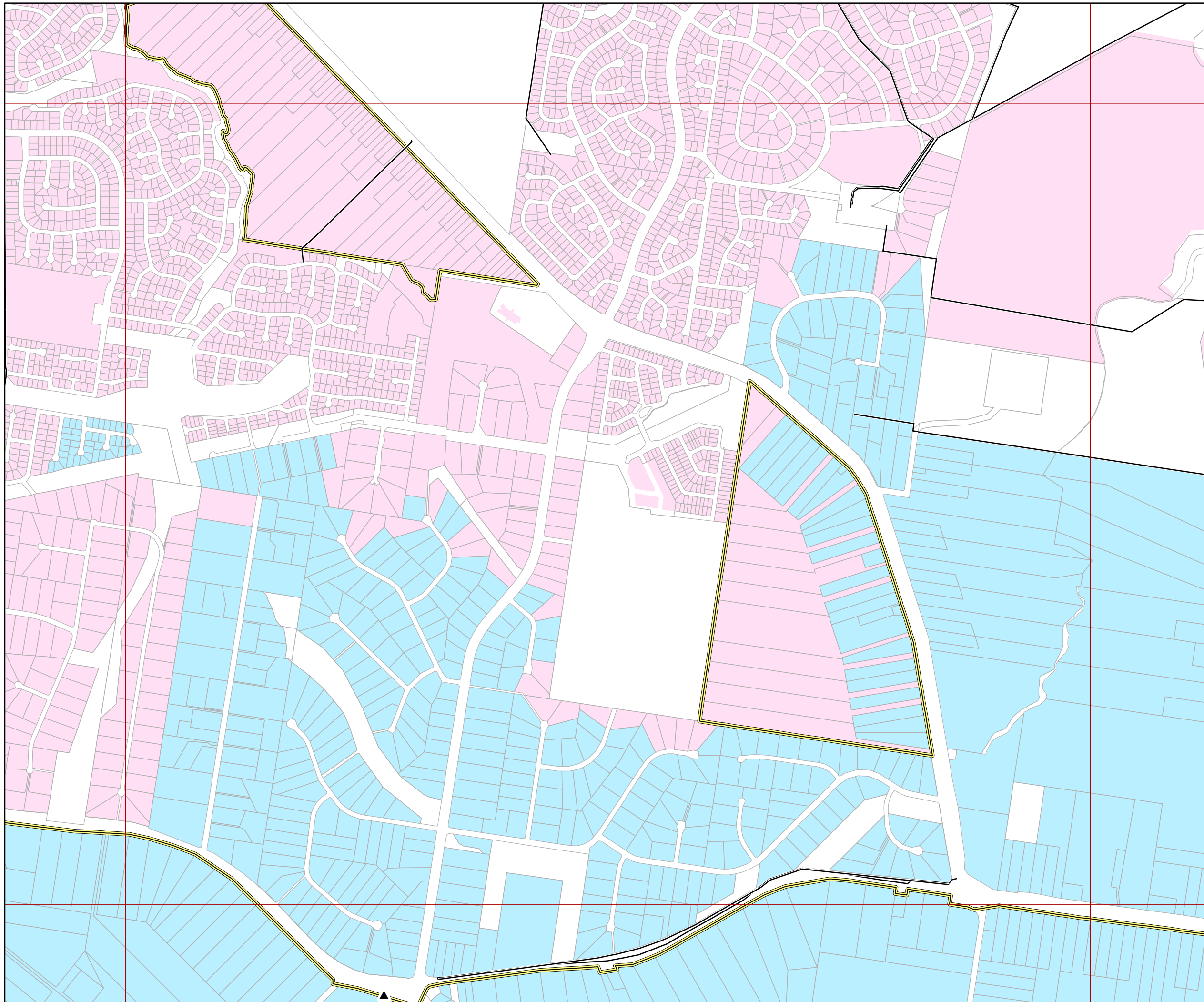
Disclaimer:

Some information shown on this drawing may be inaccurate. Users should take appropriate measures to verify any information obtained from this drawing. This drawing shall not be reproduced either in part or full without Redland City Council approval















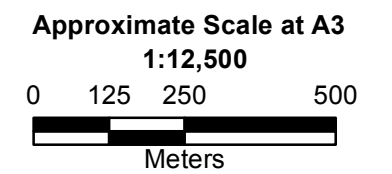
Plan for trunk water supply infrastructure

Map LGIP-02-45



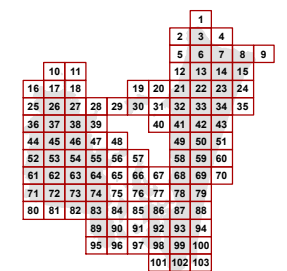
**LOCAL GOVERNMENT
INFRASTRUCTURE PLAN
Legend**

- Future trunk infrastructure**
-  Pressure reducing valve
 -  Water main
- Existing trunk infrastructure**
-  Pressure reducing valves
 -  Pump station
 -  Reservoir
 -  Water main
- Service catchment boundary**
-  Alexandra Hills
 -  Heinemann Road
 -  Mount Cotton
 -  Priority infrastructure area
 -  Property boundary
 -  Map extent

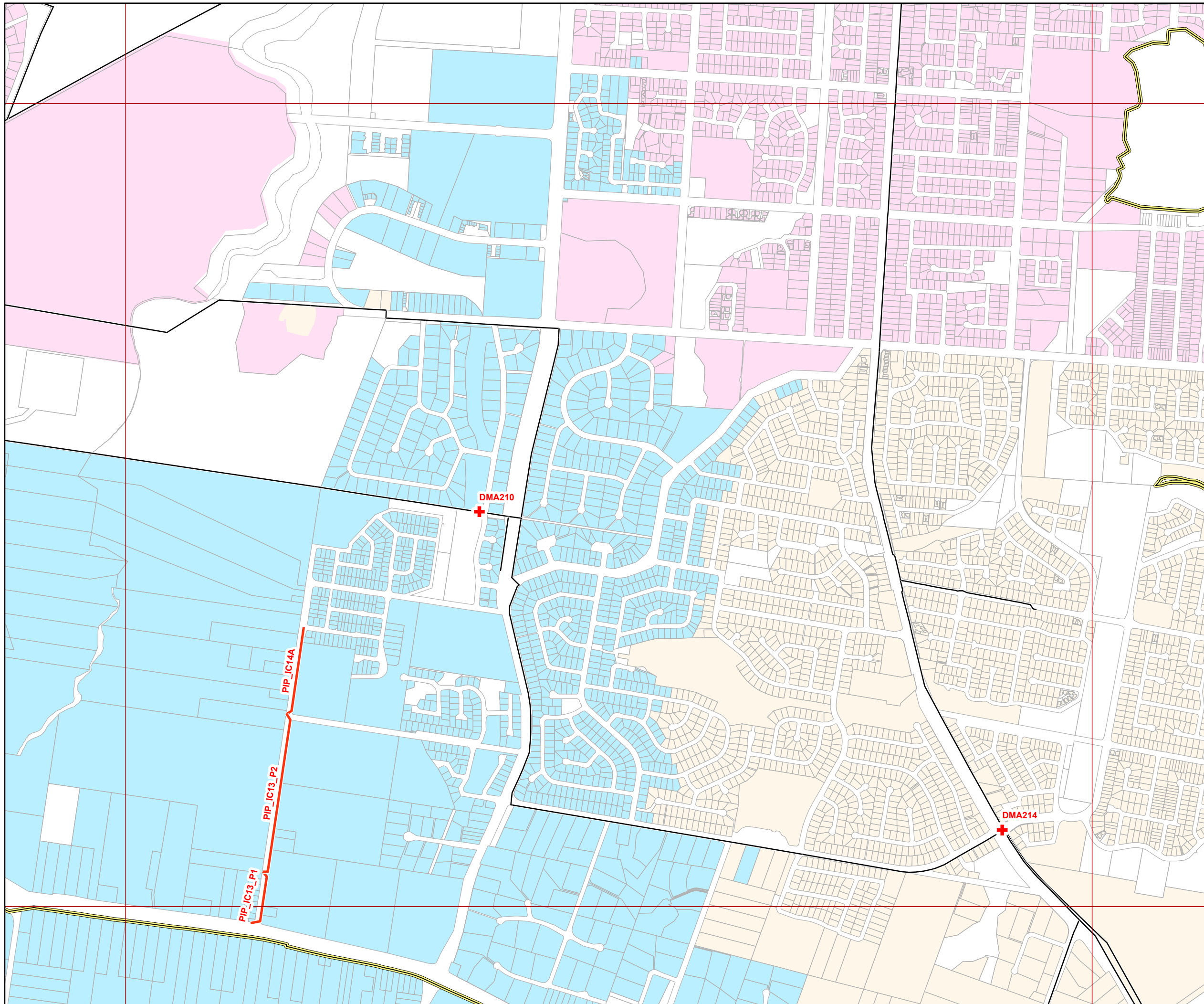


Disclaimer:












Some information shown on this drawing may be inaccurate. Users should take appropriate measures to verify any information obtained from this drawing. This drawing shall not be reproduced either in part or full without Redland City Council approval



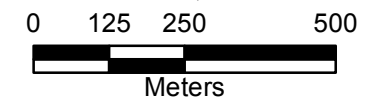
Plan for trunk water supply infrastructure



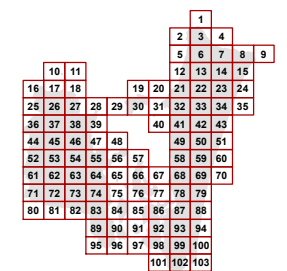
**LOCAL GOVERNMENT
 INFRASTRUCTURE PLAN**
Legend

- Future trunk infrastructure**
-  Pressure reducing valve
 -  Water main
- Existing trunk infrastructure**
-  Pressure reducing valves
 -  Pump station
 -  Reservoir
 -  Water main
- Service catchment boundary**
-  Alexandra Hills
 -  Heinemann Road
 -  Priority infrastructure area
 -  Property boundary
 -  Map extent

Approximate Scale at A3
1:12,500

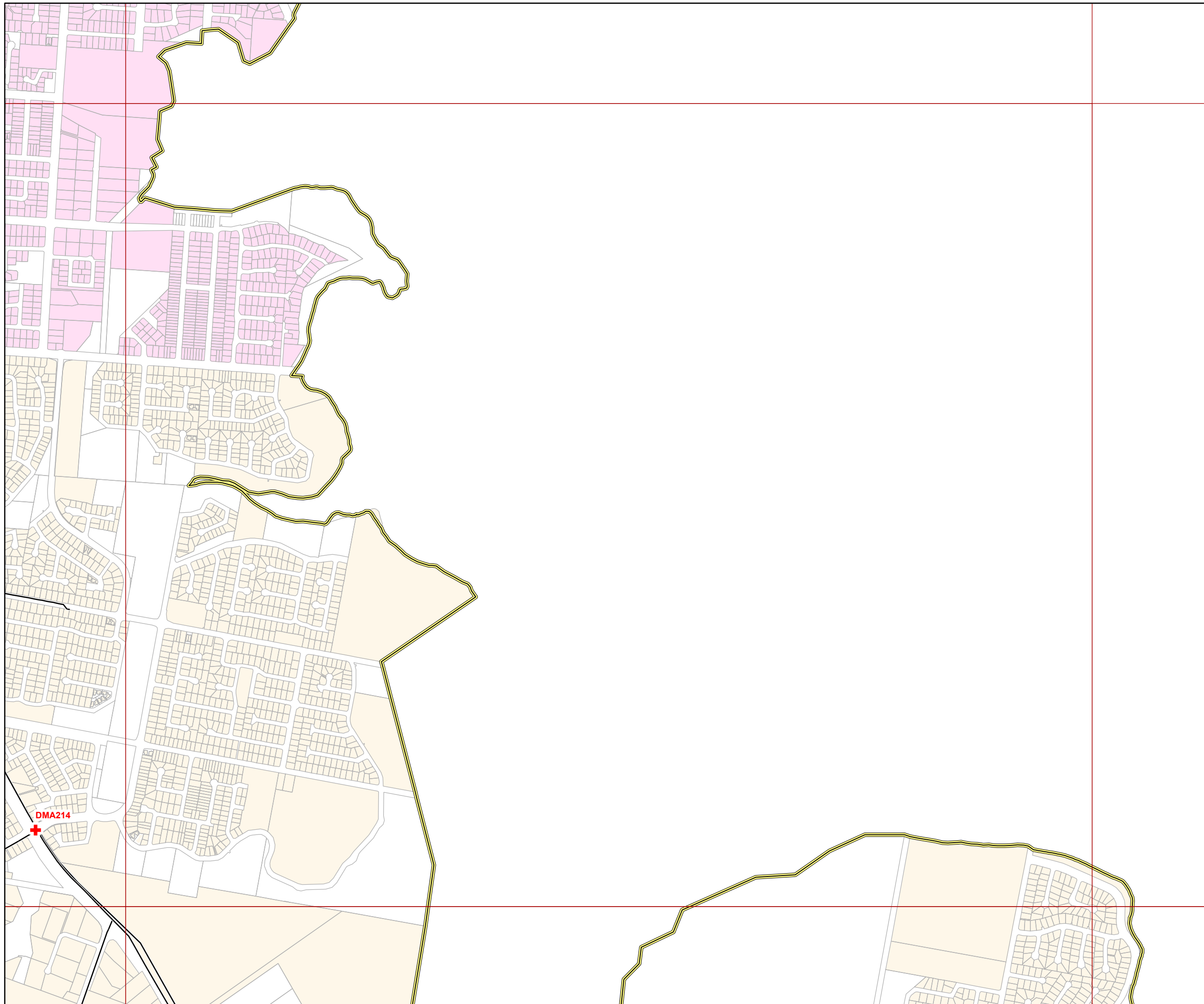

Disclaimer:

Some information shown on this drawing may be inaccurate. Users should take appropriate measures to verify any information obtained from this drawing. This drawing shall not be reproduced either in part or full without Redland City Council approval













Plan for trunk water supply
 infrastructure

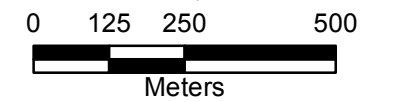
Map LGIP-02-47



Legend

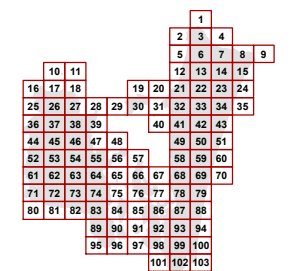
- Future trunk infrastructure**
-  Pressure reducing valve
 -  Water main
- Existing trunk infrastructure**
-  Pressure reducing valves
 -  Pump station
 -  Reservoir
 -  Water main
- Service catchment boundary**
-  Heinemann Road
 -  Priority infrastructure area
 -  Property boundary
 -  Map extent

Approximate Scale at A3
1:12,500




Disclaimer:

Some information shown on this drawing may be inaccurate. Users should take appropriate measures to verify any information obtained from this drawing. This drawing shall not be reproduced either in part or full without Redland City Council approval




Plan for trunk water supply
infrastructure

Map LGIP-02-48




Legend


Future trunk infrastructure

 Pressure reducing valve

 Water main

Existing trunk infrastructure

 Pressure reducing valves

 Pump station

 Reservoir

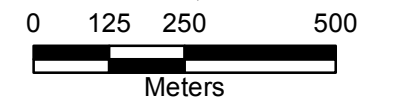
 Water main

 Priority infrastructure area

 Property boundary

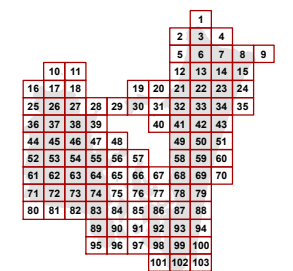
 Map extent

Approximate Scale at A3
1:12,500



Disclaimer:

Some information shown on this drawing may be inaccurate. Users should take appropriate measures to verify any information obtained from this drawing. This drawing shall not be reproduced either in part or full without Redland City Council approval












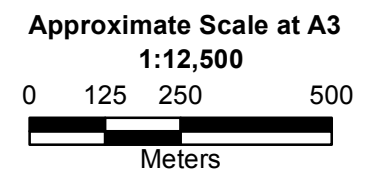
Plan for trunk water supply
infrastructure

Map LGIP-02-49



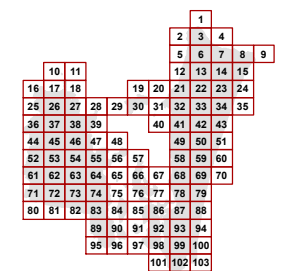
Legend

- Future trunk infrastructure**
-  Pressure reducing valve
 -  Water main
- Existing trunk infrastructure**
-  Pressure reducing valves
 -  Pump station
 -  Reservoir
 -  Water main
 -  Priority infrastructure area
 -  Property boundary
 -  Map extent



Disclaimer:

Some information shown on this drawing may be inaccurate. Users should take appropriate measures to verify any information obtained from this drawing. This drawing shall not be reproduced either in part or full without Redland City Council approval




Plan for trunk water supply infrastructure




Legend


Future trunk infrastructure

 Pressure reducing valve

 Water main

Existing trunk infrastructure

 Pressure reducing valves

 Pump station

 Reservoir

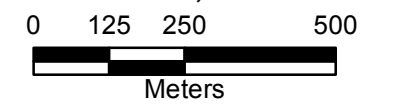
 Water main

 Priority infrastructure area

 Property boundary

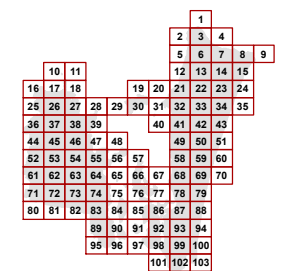
 Map extent

**Approximate Scale at A3
1:12,500**



Disclaimer:

Some information shown on this drawing may be inaccurate. Users should take appropriate measures to verify any information obtained from this drawing. This drawing shall not be reproduced either in part or full without Redland City Council approval














Plan for trunk water supply
infrastructure

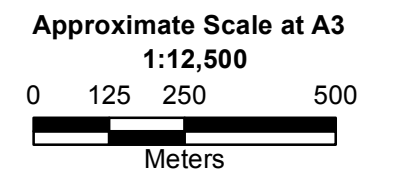
Map LGIP-02- 51



**LOCAL GOVERNMENT
INFRASTRUCTURE PLAN**

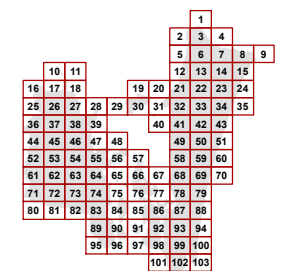
Legend

- Future trunk infrastructure**
-  Pressure reducing valve
 -  Water main
- Existing trunk infrastructure**
-  Pressure reducing valves
 -  Pump station
 -  Reservoir
 -  Water main
- Service catchment boundary**
-  Alexandra Hills
 -  Mount Cotton
- Other symbols**
-  Priority infrastructure area
 -  Property boundary
 -  Map extent

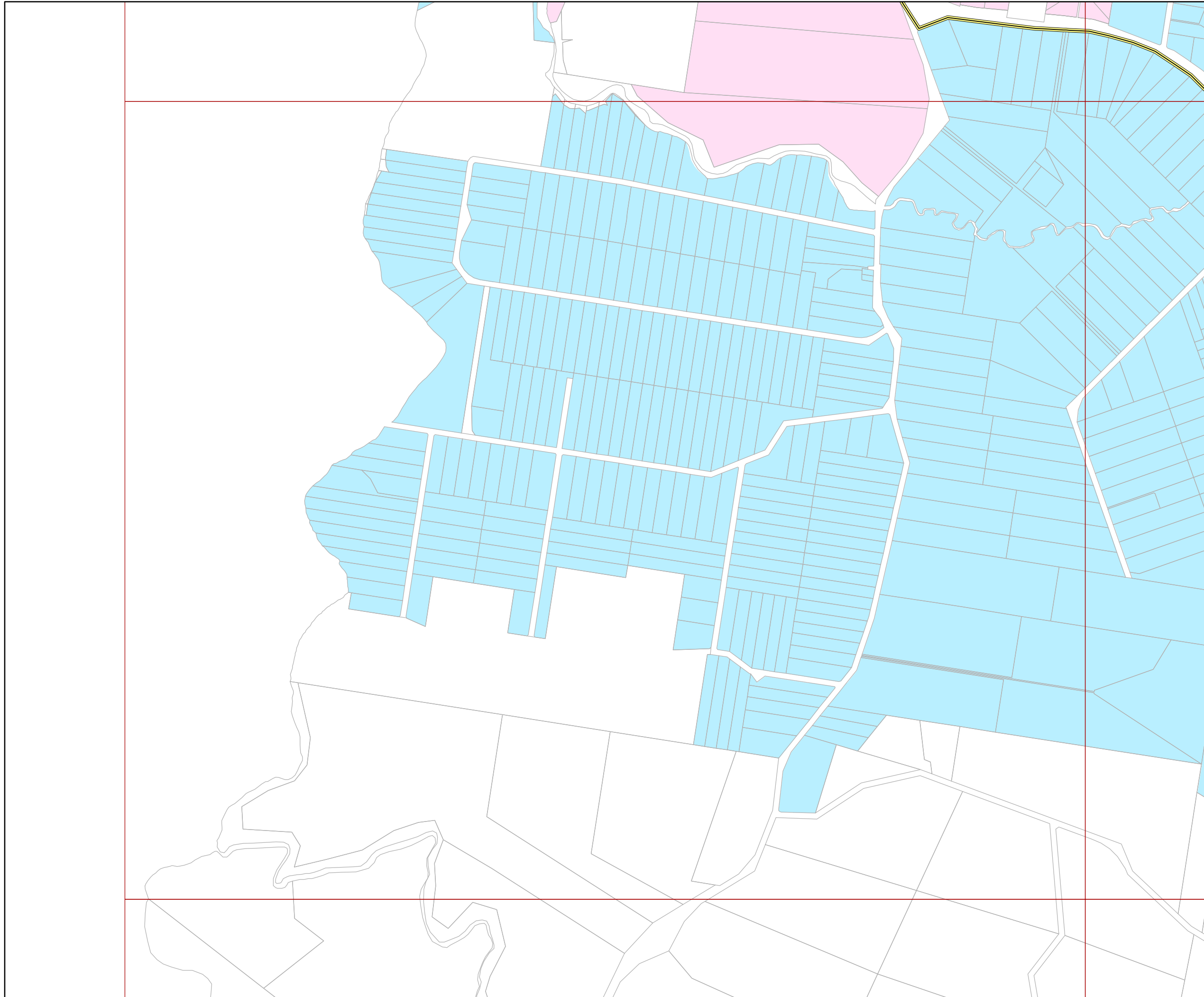


Disclaimer:

Some information shown on this drawing may be inaccurate. Users should take appropriate measures to verify any information obtained from this drawing. This drawing shall not be reproduced either in part or full without Redland City Council approval














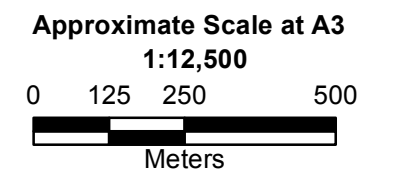
Plan for trunk water supply infrastructure



**LOCAL GOVERNMENT
INFRASTRUCTURE PLAN**

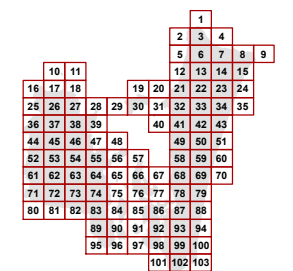
Legend

- Future trunk infrastructure**
-  Pressure reducing valve
 -  Water main
- Existing trunk infrastructure**
-  Pressure reducing valves
 -  Pump station
 -  Reservoir
 -  Water main
- Service catchment boundary**
-  Alexandra Hills
 -  Mount Cotton
- Other features**
-  Priority infrastructure area
 -  Property boundary
 -  Map extent



Disclaimer:

Some information shown on this drawing may be inaccurate. Users should take appropriate measures to verify any information obtained from this drawing. This drawing shall not be reproduced either in part or full without Redland City Council approval














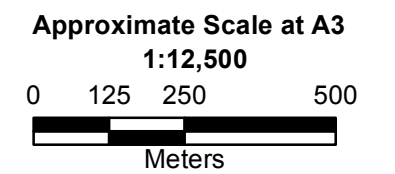
Plan for trunk water supply infrastructure



**LOCAL GOVERNMENT
INFRASTRUCTURE PLAN**

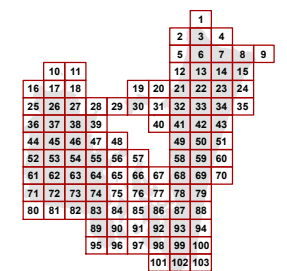
Legend

- Future trunk infrastructure**
-  Pressure reducing valve
 -  Water main
- Existing trunk infrastructure**
-  Pressure reducing valves
 -  Pump station
 -  Reservoir
 -  Water main
- Service catchment boundary**
-  Heinemann Road
 -  Mount Cotton
 -  Priority infrastructure area
 -  Property boundary
 -  Map extent

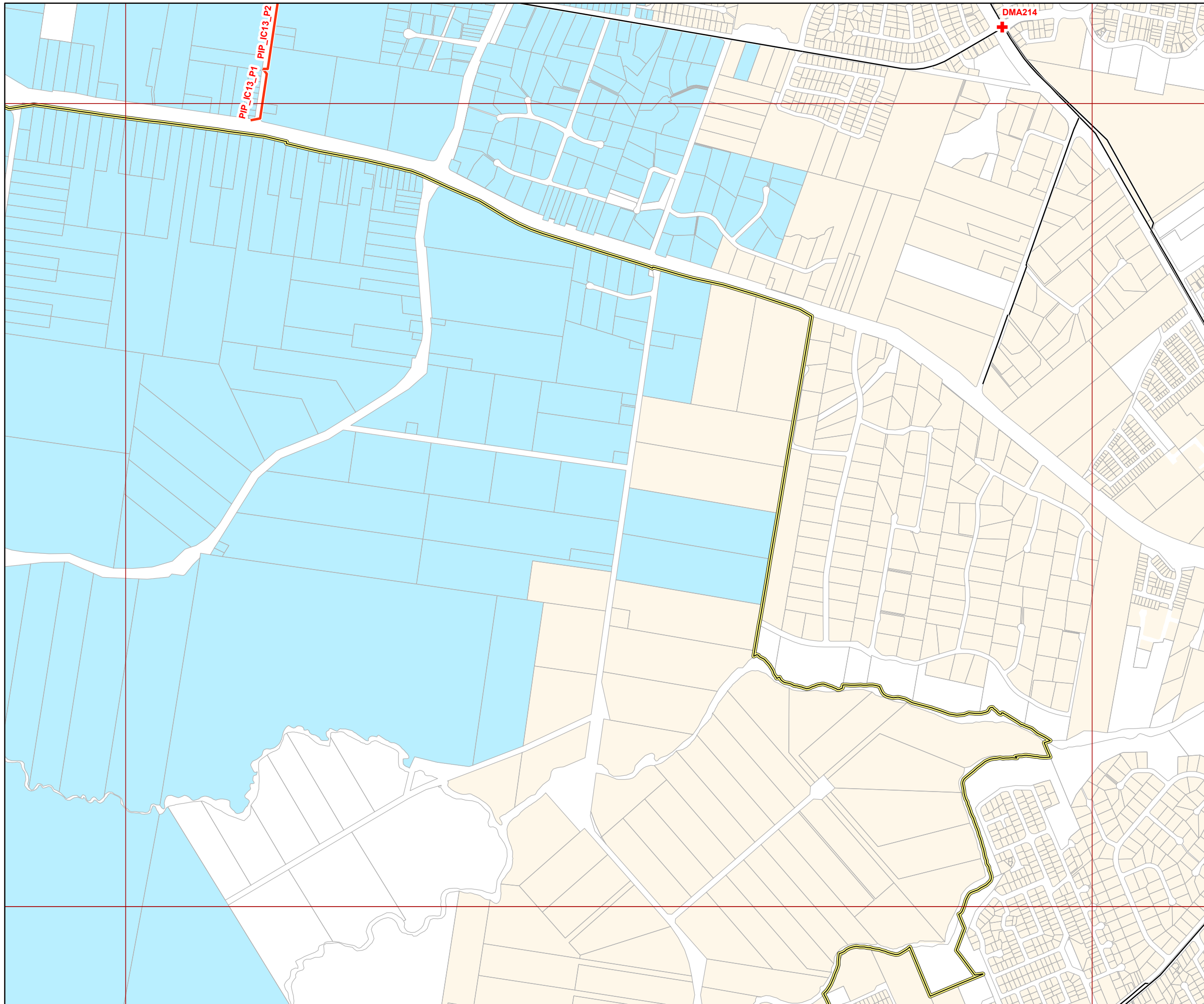


Disclaimer:

Some information shown on this drawing may be inaccurate. Users should take appropriate measures to verify any information obtained from this drawing. This drawing shall not be reproduced either in part or full without Redland City Council approval

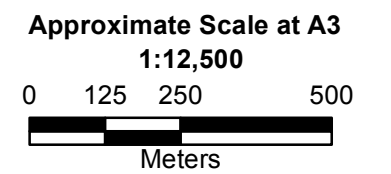


Plan for trunk water supply infrastructure

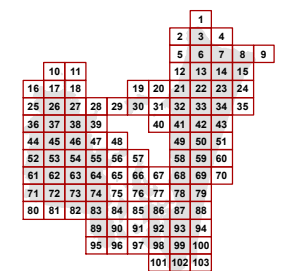


Legend

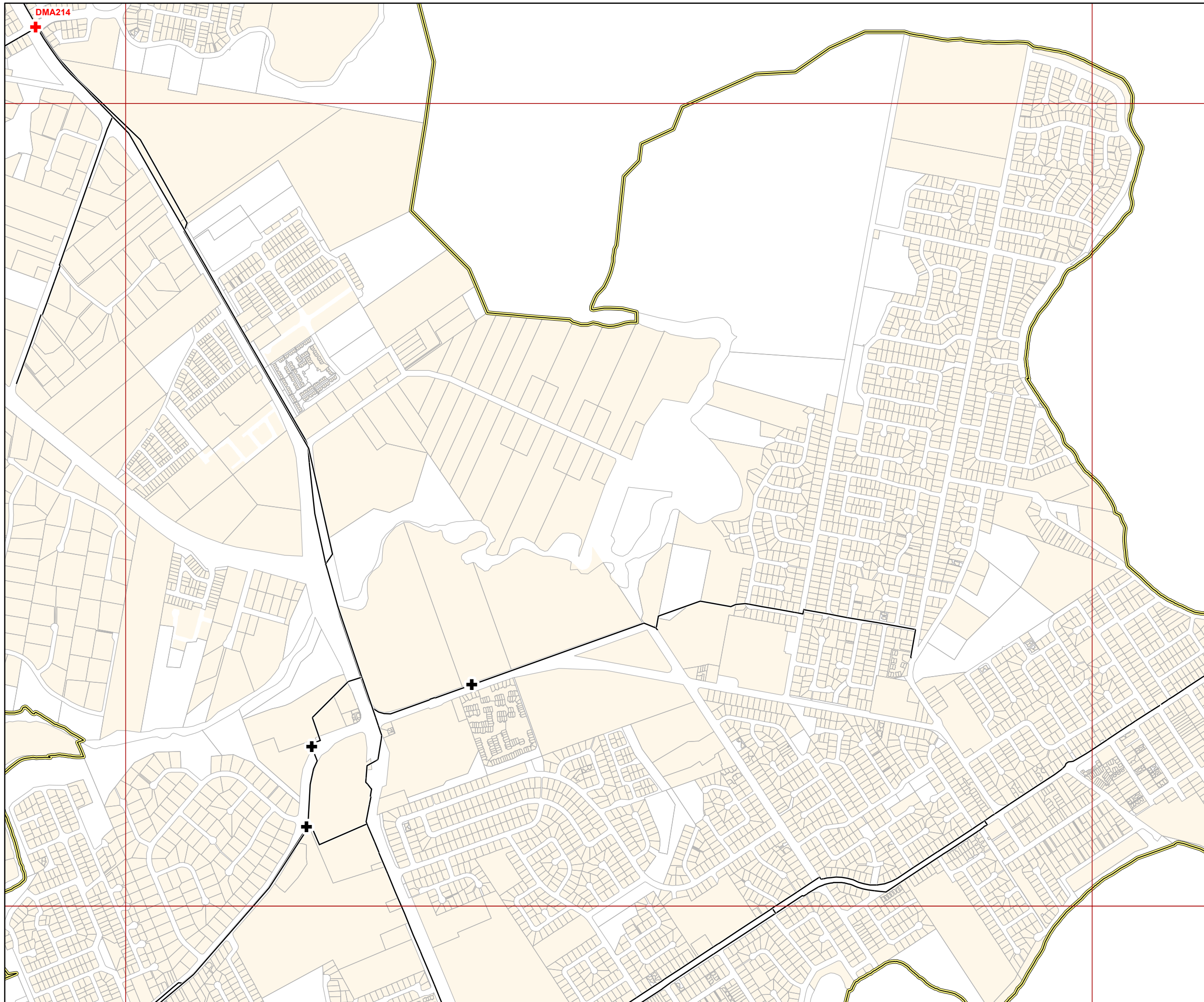
- Future trunk infrastructure**
- + Pressure reducing valve
 - Water main
- Existing trunk infrastructure**
- + Pressure reducing valves
 - ▲ Pump station
 - Reservoir
 - Water main
- Service catchment boundary**
- Heinemann Road
 - Priority infrastructure area
 - Property boundary
 - Map extent


Disclaimer:











Some information shown on this drawing may be inaccurate. Users should take appropriate measures to verify any information obtained from this drawing. This drawing shall not be reproduced either in part or full without Redland City Council approval

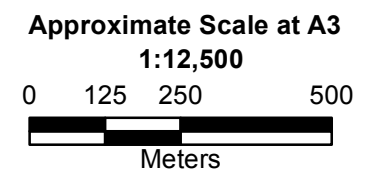


Plan for trunk water supply infrastructure



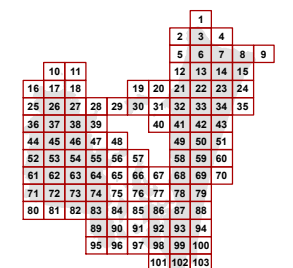
Legend

- Future trunk infrastructure**
-  Pressure reducing valve
 -  Water main
- Existing trunk infrastructure**
-  Pressure reducing valves
 -  Pump station
 -  Reservoir
 -  Water main
- Service catchment boundary**
-  Heinemann Road
 -  Priority infrastructure area
 -  Property boundary
 -  Map extent

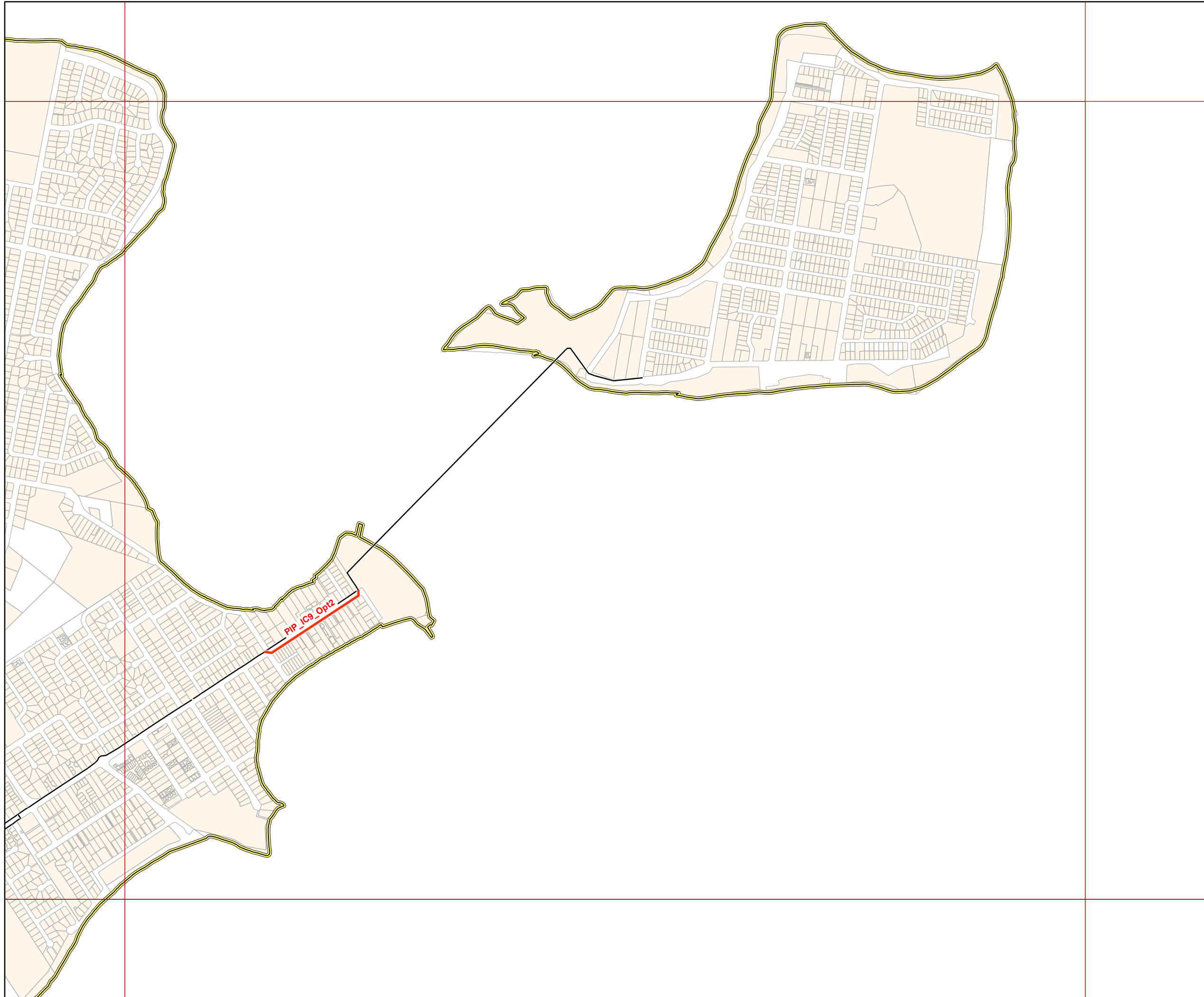


Disclaimer:

Some information shown on this drawing may be inaccurate. Users should take appropriate measures to verify any information obtained from this drawing. This drawing shall not be reproduced either in part or full without Redland City Council approval




Plan for trunk water supply infrastructure



**LOCAL GOVERNMENT
INFRASTRUCTURE PLAN**


Legend


Future trunk infrastructure

 Pressure reducing valve

 Water main

Existing trunk infrastructure


 Pressure reducing valves


 Pump station

 Reservoir

 Water main

Service catchment boundary

 Heinemann Road

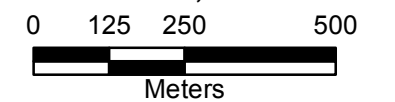
 Southern Moreton Bay Islands

 Priority infrastructure area

 Property boundary

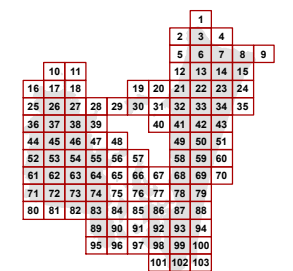
 Map extent

Approximate Scale at A3
1:12,500



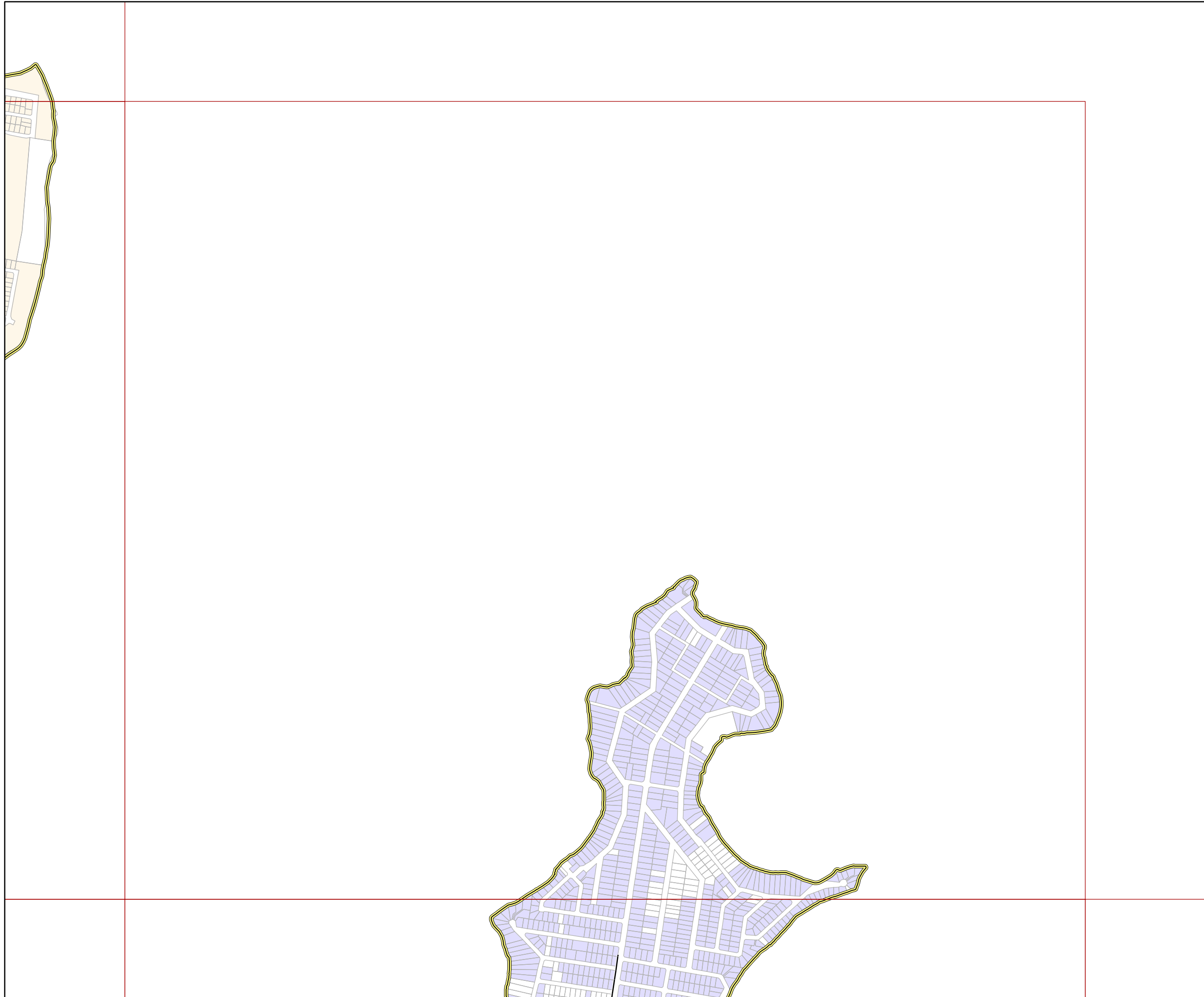
Disclaimer:

Some information shown on this drawing may be inaccurate. Users should take appropriate measures to verify any information obtained from this drawing. This drawing shall not be reproduced either in part or full without Redland City Council approval












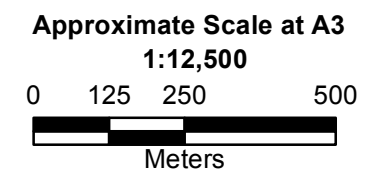
Plan for trunk water supply
infrastructure

Map LGIP-02- 57



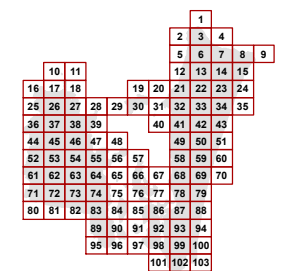
Legend

- Future trunk infrastructure**
-  Pressure reducing valve
 -  Water main
- Existing trunk infrastructure**
-  Pressure reducing valves
 -  Pump station
 -  Reservoir
 -  Water main
 -  Priority infrastructure area
 -  Property boundary
 -  Map extent



Disclaimer:

Some information shown on this drawing may be inaccurate. Users should take appropriate measures to verify any information obtained from this drawing. This drawing shall not be reproduced either in part or full without Redland City Council approval




Plan for trunk water supply infrastructure

Map LGIP-02-58




Legend


Future trunk infrastructure

 Pressure reducing valve

 Water main

Existing trunk infrastructure

 Pressure reducing valves

 Pump station

 Reservoir

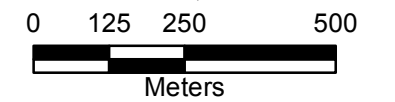
 Water main

 Priority infrastructure area

 Property boundary

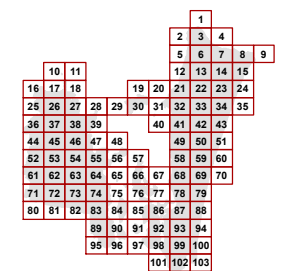
 Map extent

**Approximate Scale at A3
1:12,500**



Disclaimer:

Some information shown on this drawing may be inaccurate. Users should take appropriate measures to verify any information obtained from this drawing. This drawing shall not be reproduced either in part or full without Redland City Council approval




Plan for trunk water supply
infrastructure

Map LGIP-02- 59




Legend


Future trunk infrastructure

 Pressure reducing valve

 Water main

Existing trunk infrastructure

 Pressure reducing valves

 Pump station

 Reservoir

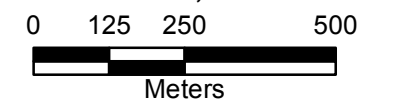
 Water main

 Priority infrastructure area

 Property boundary

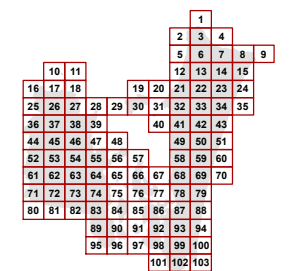
 Map extent

**Approximate Scale at A3
1:12,500**



Disclaimer:

Some information shown on this drawing may be inaccurate. Users should take appropriate measures to verify any information obtained from this drawing. This drawing shall not be reproduced either in part or full without Redland City Council approval













Plan for trunk water supply
infrastructure

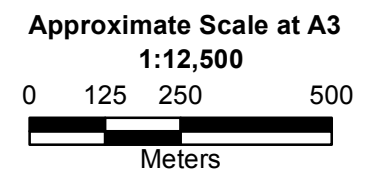
Map LGIP-02- 60



**LOCAL GOVERNMENT
INFRASTRUCTURE PLAN**

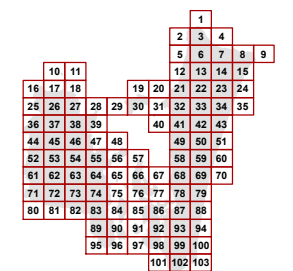
Legend

- Future trunk infrastructure**
-  Pressure reducing valve
 -  Water main
- Existing trunk infrastructure**
-  Pressure reducing valves
 -  Pump station
 -  Reservoir
 -  Water main
- Service catchment boundary**
-  Mount Cotton
 -  Priority infrastructure area
 -  Property boundary
 -  Map extent



Disclaimer:

Some information shown on this drawing may be inaccurate. Users should take appropriate measures to verify any information obtained from this drawing. This drawing shall not be reproduced either in part or full without Redland City Council approval














Plan for trunk water supply
infrastructure

Map LGIP-02-61

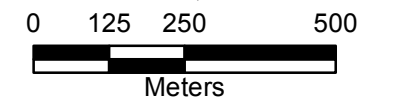


**LOCAL GOVERNMENT
INFRASTRUCTURE PLAN**

Legend

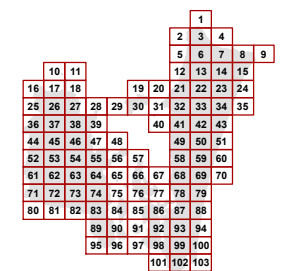
- Future trunk infrastructure**
-  Pressure reducing valve
 -  Water main
- Existing trunk infrastructure**
-  Pressure reducing valves
 -  Pump station
 -  Reservoir
 -  Water main
- Service catchment boundary**
-  Heinemann Road
 -  Mount Cotton
- Other symbols**
-  Priority infrastructure area
 -  Property boundary
 -  Map extent

Approximate Scale at A3
1:12,500

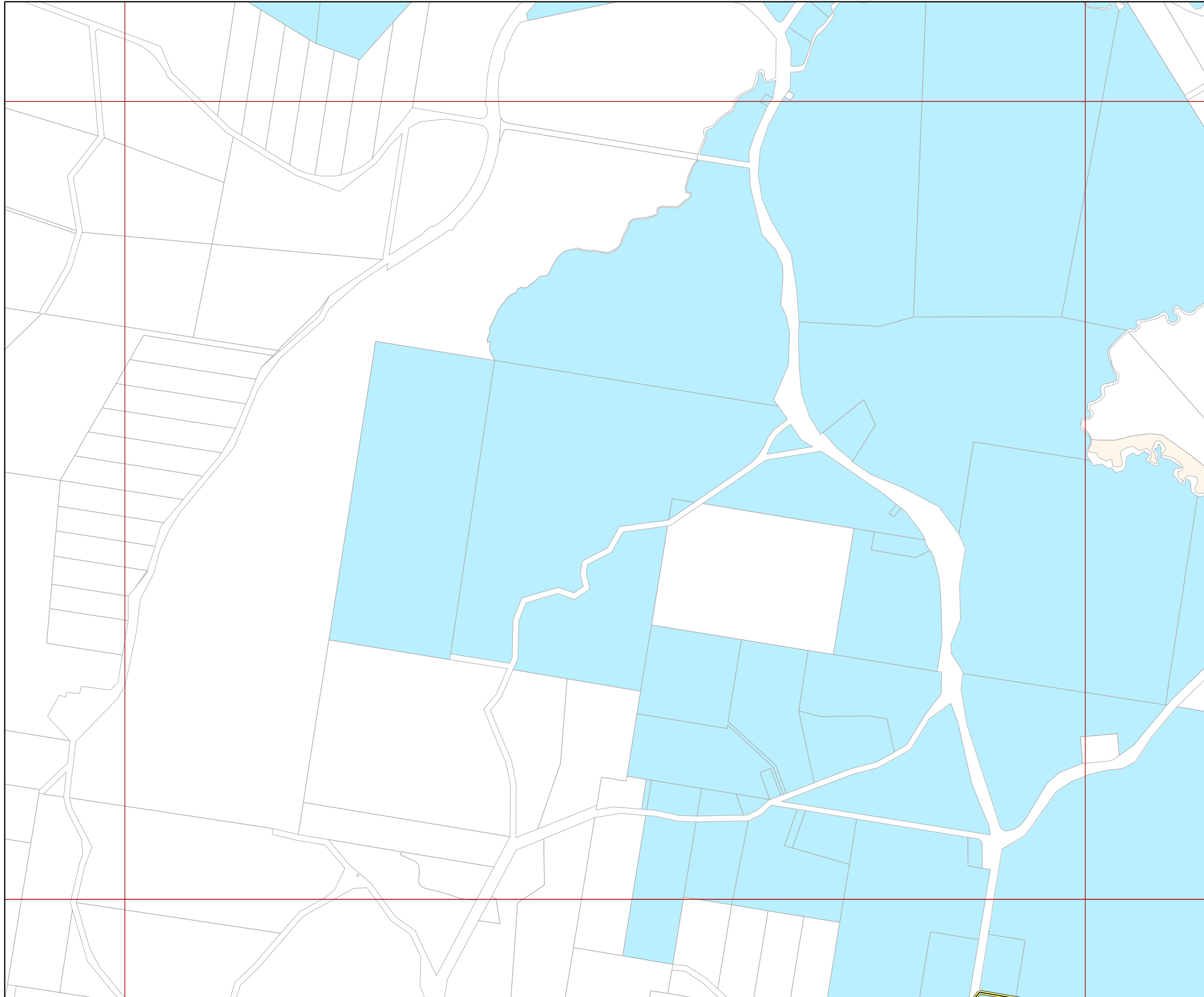


Disclaimer:

Some information shown on this drawing may be inaccurate. Users should take appropriate measures to verify any information obtained from this drawing. This drawing shall not be reproduced either in part or full without Redland City Council approval














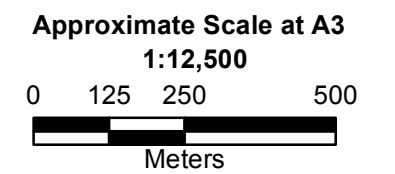
Plan for trunk water supply
infrastructure



**LOCAL GOVERNMENT
INFRASTRUCTURE PLAN**

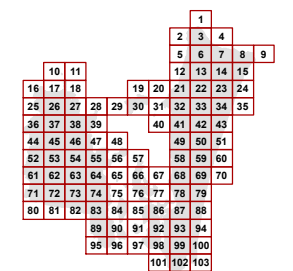
Legend

- Future trunk infrastructure**
-  Pressure reducing valve
 -  Water main
- Existing trunk infrastructure**
-  Pressure reducing valves
 -  Pump station
 -  Reservoir
 -  Water main
- Service catchment boundary**
-  Heinemann Road
 -  Mount Cotton
 -  Priority infrastructure area
 -  Property boundary
 -  Map extent



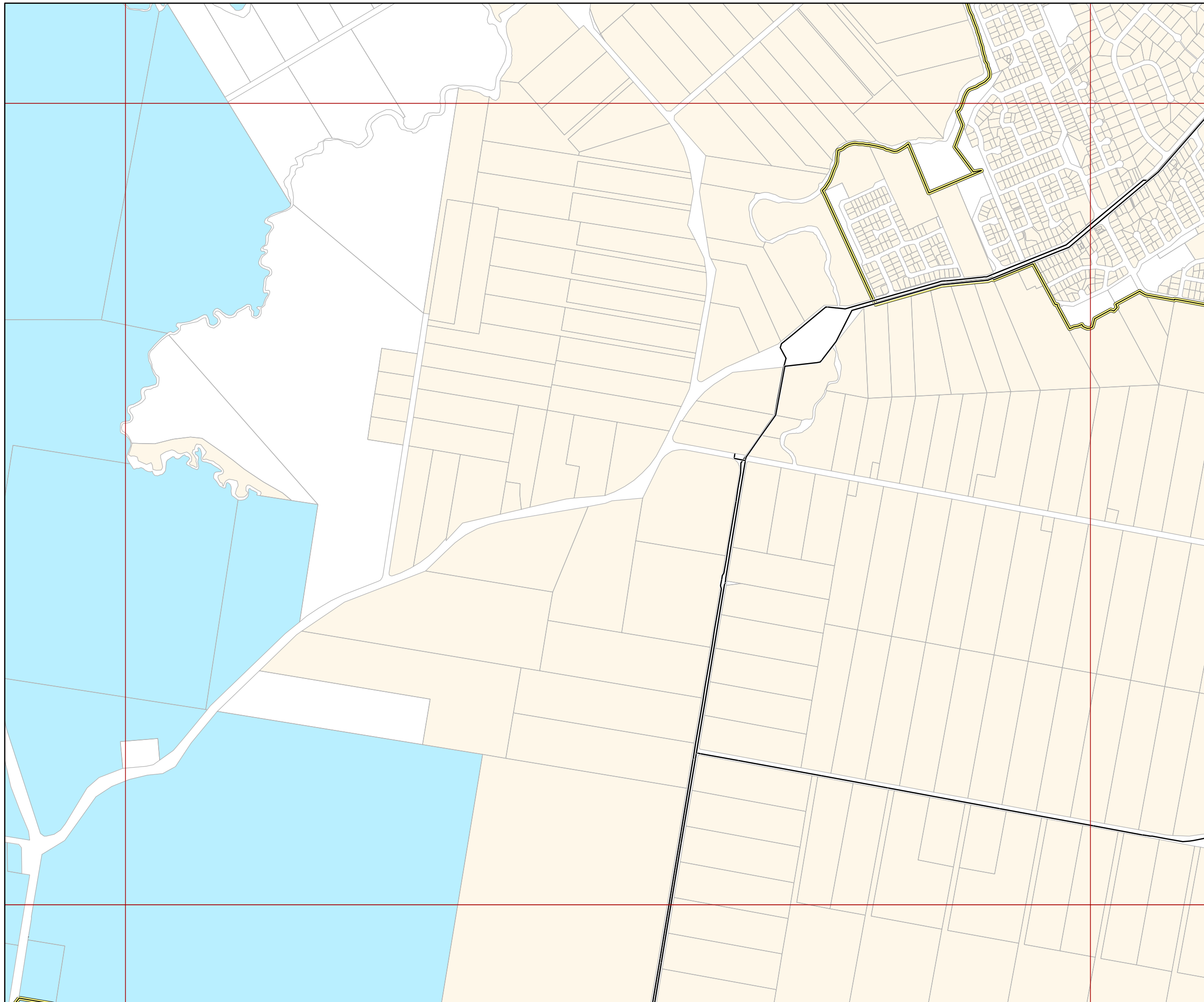
Disclaimer:

Some information shown on this drawing may be inaccurate. Users should take appropriate measures to verify any information obtained from this drawing. This drawing shall not be reproduced either in part or full without Redland City Council approval













Plan for trunk water supply infrastructure

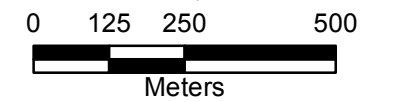
Map LGIP-02- 63



Legend

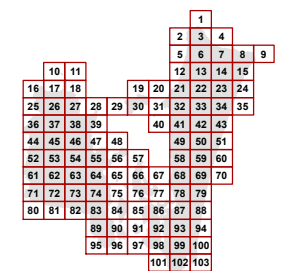
- Future trunk infrastructure**
-  Pressure reducing valve
 -  Water main
- Existing trunk infrastructure**
-  Pressure reducing valves
 -  Pump station
 -  Reservoir
 -  Water main
- Service catchment boundary**
-  Heinemann Road
 -  Priority infrastructure area
 -  Property boundary
 -  Map extent

Approximate Scale at A3
1:12,500

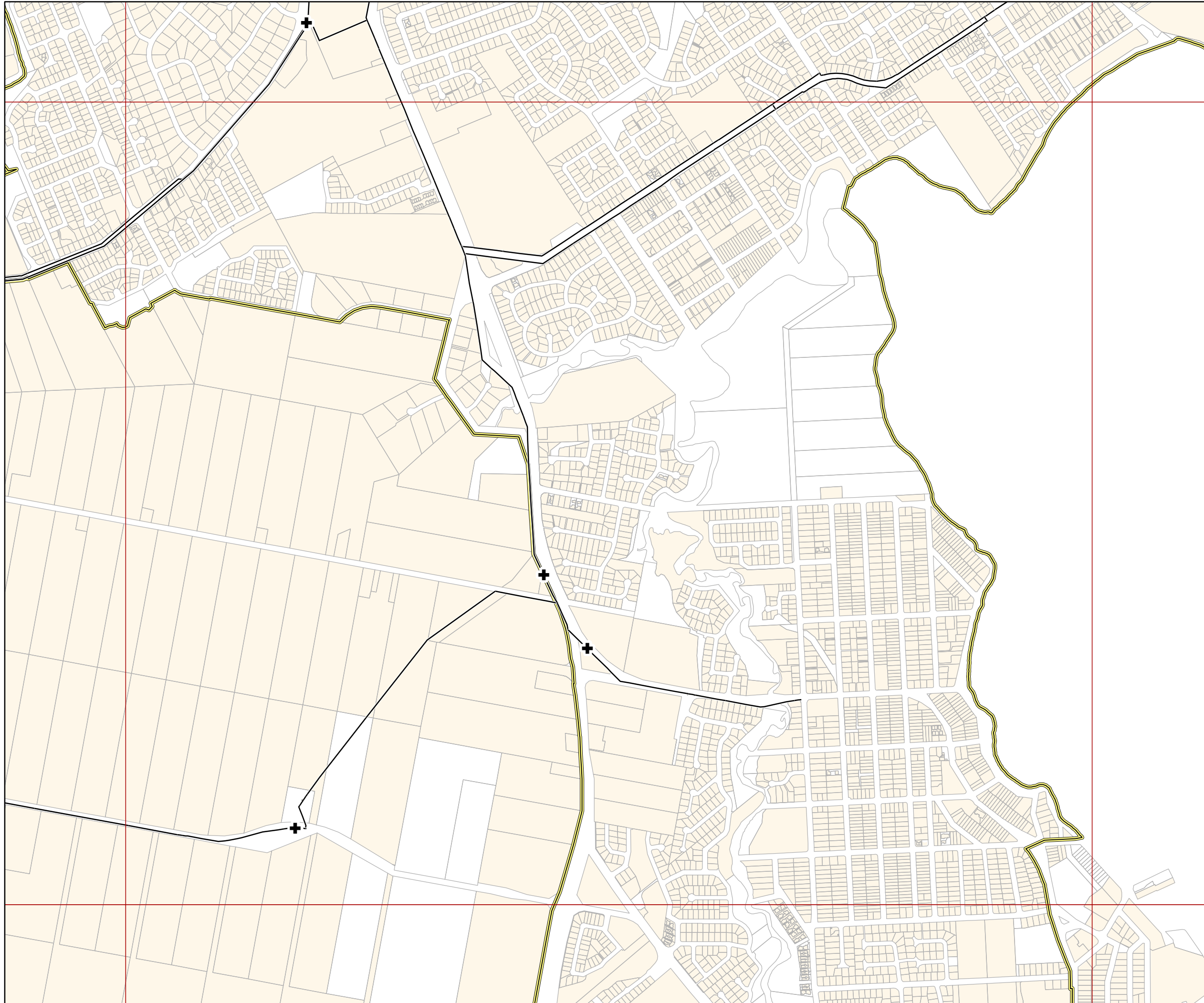


Disclaimer:











Some information shown on this drawing may be inaccurate. Users should take appropriate measures to verify any information obtained from this drawing. This drawing shall not be reproduced either in part or full without Redland City Council approval

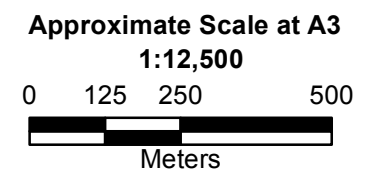


Plan for trunk water supply infrastructure



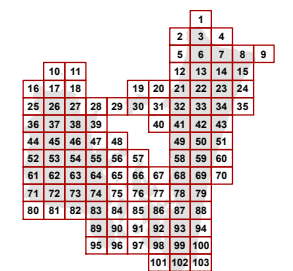
Legend

- Future trunk infrastructure**
-  Pressure reducing valve
 -  Water main
- Existing trunk infrastructure**
-  Pressure reducing valves
 -  Pump station
 -  Reservoir
 -  Water main
- Service catchment boundary**
-  Heinemann Road
 -  Priority infrastructure area
 -  Property boundary
 -  Map extent



Disclaimer:

Some information shown on this drawing may be inaccurate. Users should take appropriate measures to verify any information obtained from this drawing. This drawing shall not be reproduced either in part or full without Redland City Council approval




Plan for trunk water supply infrastructure




Legend

Future trunk infrastructure

 Pressure reducing valve

 Water main

Existing trunk infrastructure

 Pressure reducing valves

 Pump station

 Reservoir

 Water main

Service catchment boundary

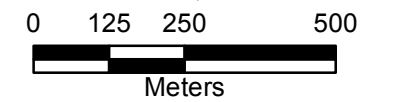
 Southern Moreton Bay Islands

 Priority infrastructure area

 Property boundary

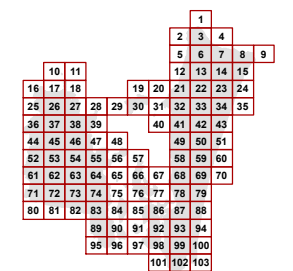
 Map extent

Approximate Scale at A3
1:12,500



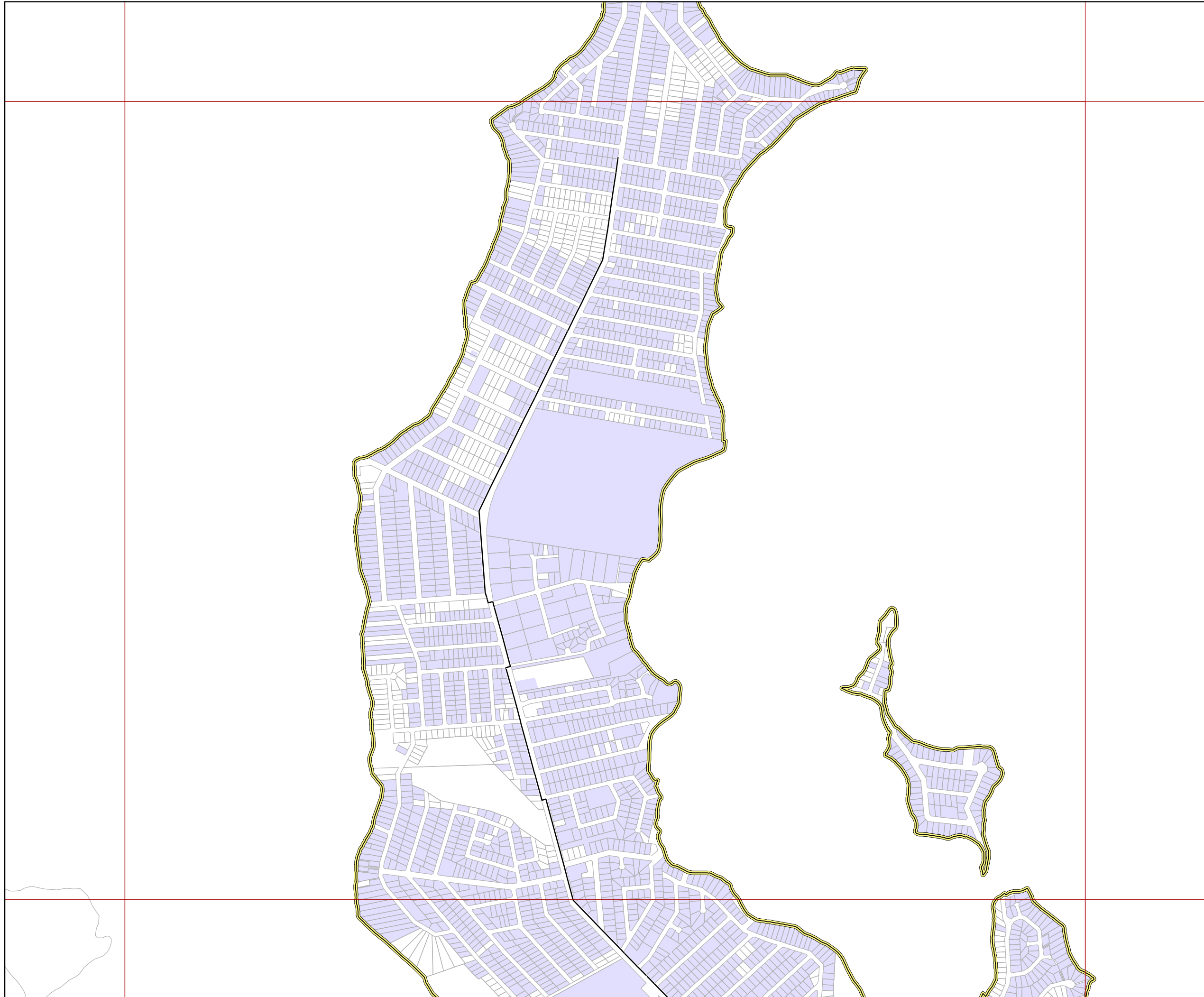
Disclaimer:

Some information shown on this drawing may be inaccurate. Users should take appropriate measures to verify any information obtained from this drawing. This drawing shall not be reproduced either in part or full without Redland City Council approval



Plan for trunk water supply
infrastructure


Map LGIP-02-66




**LOCAL GOVERNMENT
INFRASTRUCTURE PLAN**


Legend


Future trunk infrastructure

 Pressure reducing valve

 Water main

Existing trunk infrastructure


 Pressure reducing valves

 Pump station

 Reservoir

 Water main

Service catchment boundary

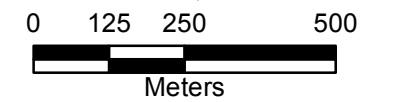
 Southern Moreton Bay Islands

 Priority infrastructure area

 Property boundary

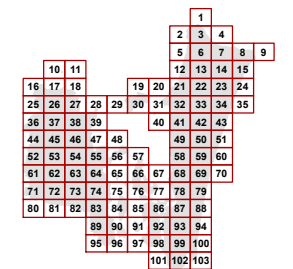
 Map extent

Approximate Scale at A3
1:12,500



Disclaimer:

Some information shown on this drawing may be inaccurate. Users should take appropriate measures to verify any information obtained from this drawing. This drawing shall not be reproduced either in part or full without Redland City Council approval




Plan for trunk water supply
infrastructure

Map LGIP-02-67



Legend


Future trunk infrastructure

 Pressure reducing valve

 Water main

Existing trunk infrastructure

 Pressure reducing valves

 Pump station

 Reservoir

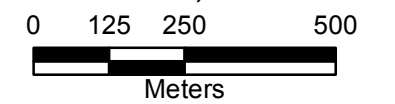
 Water main

 Priority infrastructure area

 Property boundary

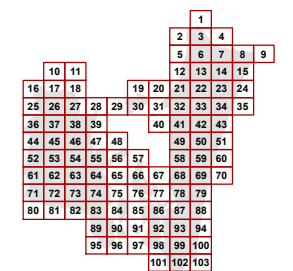
 Map extent

**Approximate Scale at A3
1:12,500**



Disclaimer:

Some information shown on this drawing may be inaccurate. Users should take appropriate measures to verify any information obtained from this drawing. This drawing shall not be reproduced either in part or full without Redland City Council approval




Plan for trunk water supply
infrastructure

Map LGIP-02-69




Legend

Future trunk infrastructure

 Pressure reducing valve

 Water main

Existing trunk infrastructure

 Pressure reducing valves

 Pump station

 Reservoir

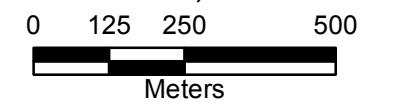
 Water main

 Priority infrastructure area

 Property boundary

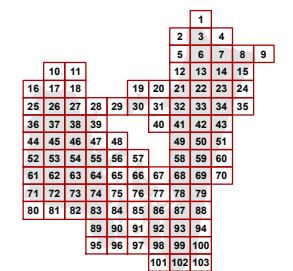
 Map extent

**Approximate Scale at A3
1:12,500**



Disclaimer:

Some information shown on this drawing may be inaccurate. Users should take appropriate measures to verify any information obtained from this drawing. This drawing shall not be reproduced either in part or full without Redland City Council approval












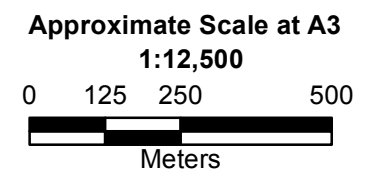
Plan for trunk water supply
infrastructure

Map LGIP-02-70



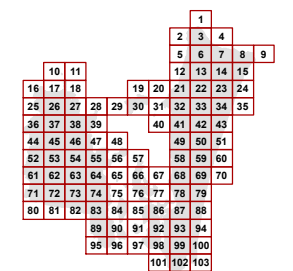
Legend

- Future trunk infrastructure**
-  Pressure reducing valve
 -  Water main
- Existing trunk infrastructure**
-  Pressure reducing valves
 -  Pump station
 -  Reservoir
 -  Water main
 -  Priority infrastructure area
 -  Property boundary
 -  Map extent



Disclaimer:

Some information shown on this drawing may be inaccurate. Users should take appropriate measures to verify any information obtained from this drawing. This drawing shall not be reproduced either in part or full without Redland City Council approval














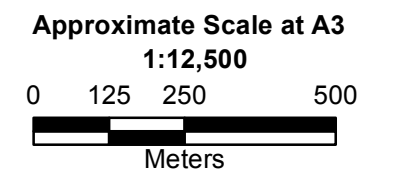
Plan for trunk water supply infrastructure



**LOCAL GOVERNMENT
INFRASTRUCTURE PLAN**

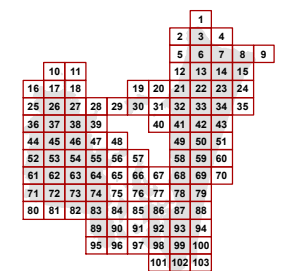
Legend

- Future trunk infrastructure**
-  Pressure reducing valve
 -  Water main
- Existing trunk infrastructure**
-  Pressure reducing valves
 -  Pump station
 -  Reservoir
 -  Water main
- Service catchment boundary**
-  Heinemann Road
 -  Mount Cotton
 -  Priority infrastructure area
 -  Property boundary
 -  Map extent

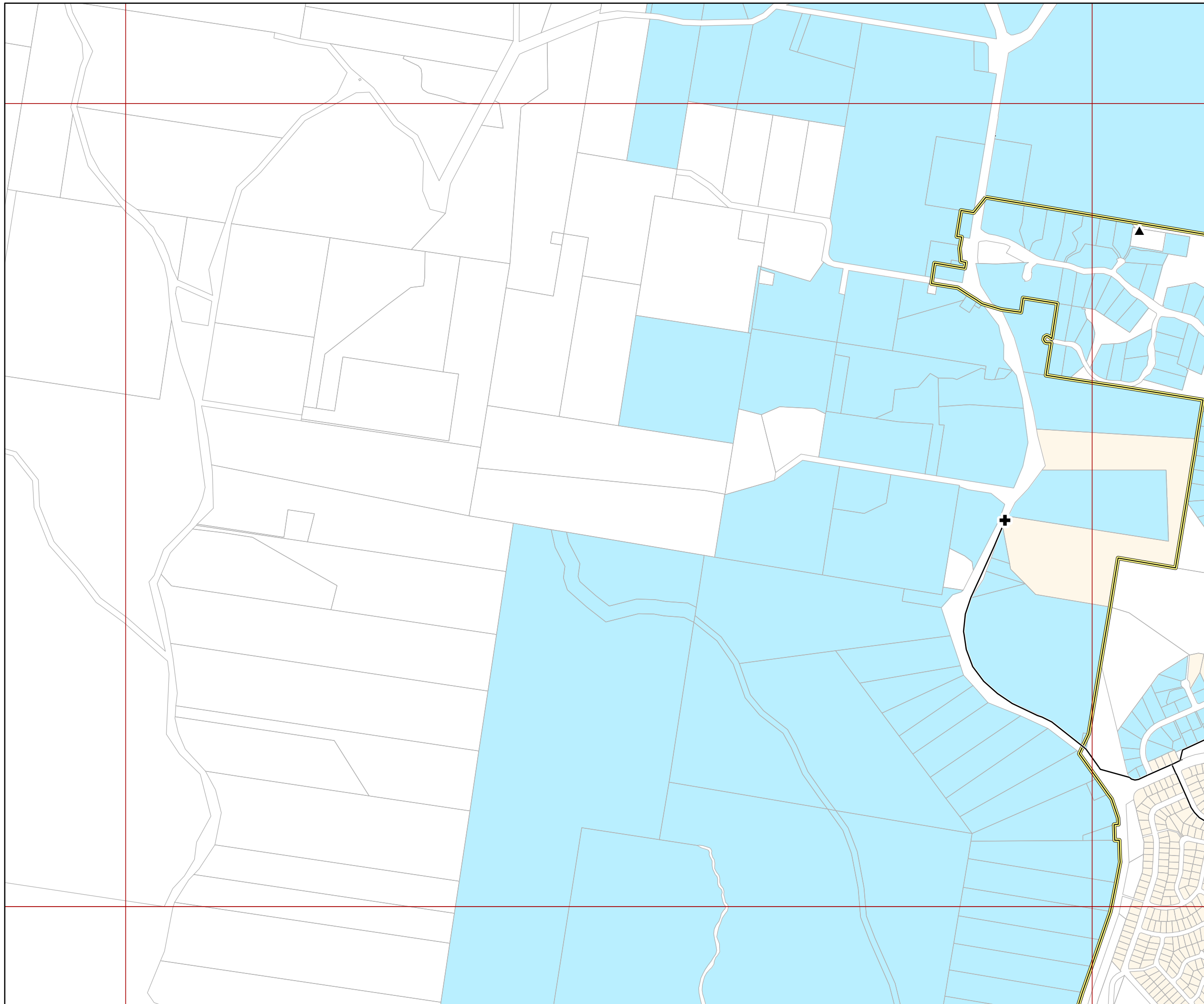


Disclaimer:

Some information shown on this drawing may be inaccurate. Users should take appropriate measures to verify any information obtained from this drawing. This drawing shall not be reproduced either in part or full without Redland City Council approval














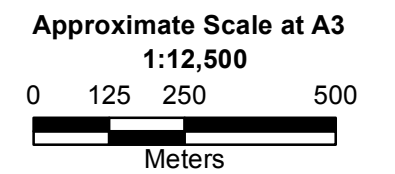
Plan for trunk water supply infrastructure



**LOCAL GOVERNMENT
INFRASTRUCTURE PLAN**

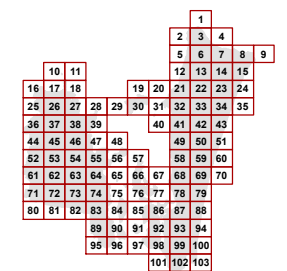
Legend

- Future trunk infrastructure**
-  Pressure reducing valve
 -  Water main
- Existing trunk infrastructure**
-  Pressure reducing valves
 -  Pump station
 -  Reservoir
 -  Water main
- Service catchment boundary**
-  Heinemann Road
 -  Mount Cotton
 -  Priority infrastructure area
 -  Property boundary
 -  Map extent

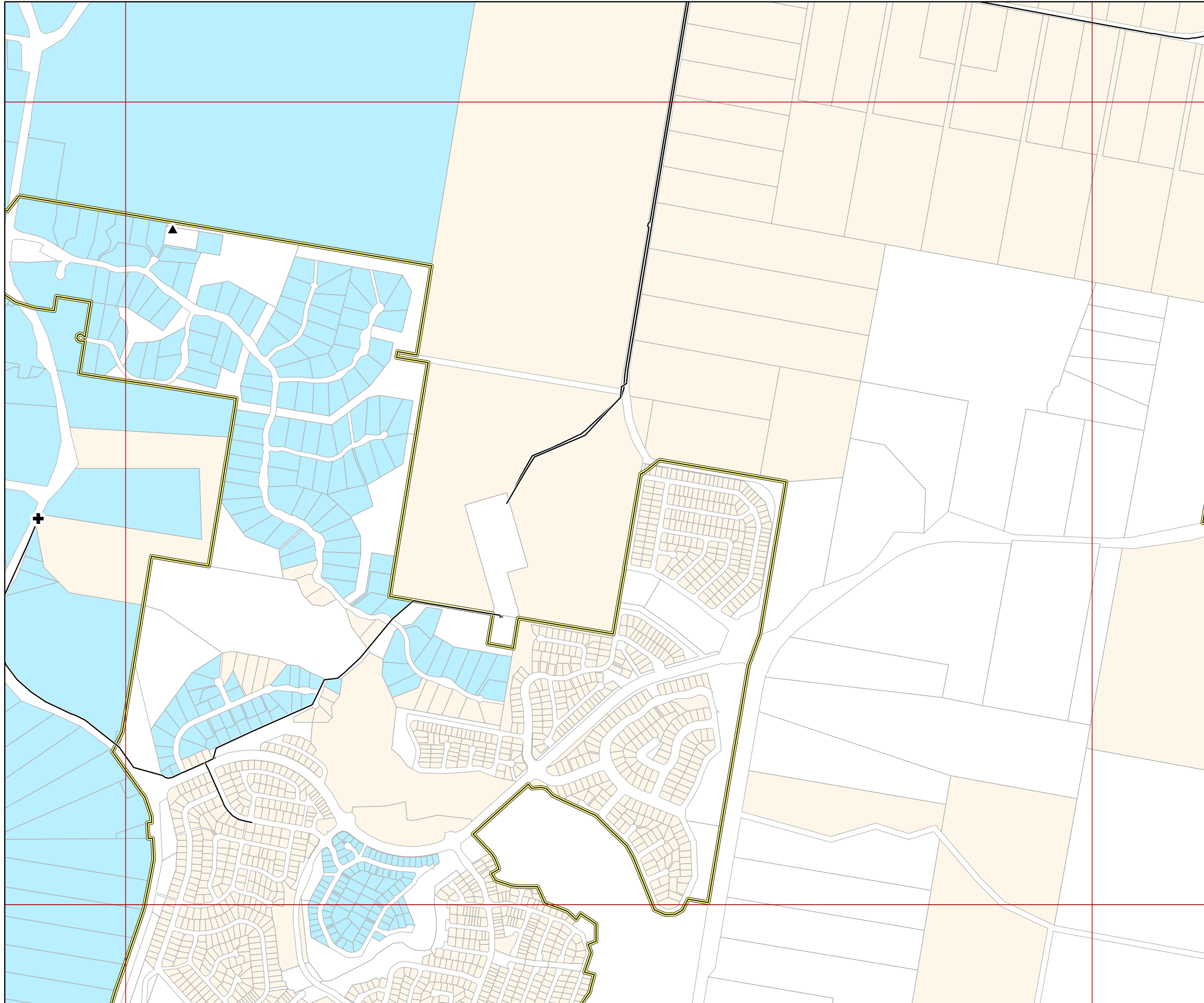


Disclaimer:











Some information shown on this drawing may be inaccurate. Users should take appropriate measures to verify any information obtained from this drawing. This drawing shall not be reproduced either in part or full without Redland City Council approval

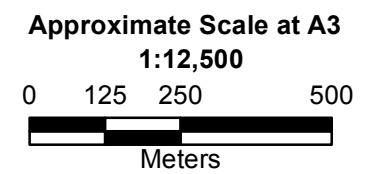


Plan for trunk water supply infrastructure



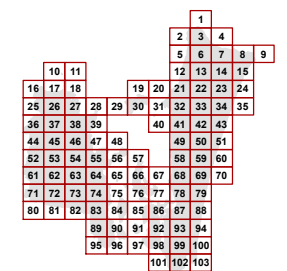
Legend

- Future trunk infrastructure**
-  Pressure reducing valve
 -  Water main
- Existing trunk infrastructure**
-  Pressure reducing valves
 -  Pump station
 -  Reservoir
 -  Water main
- Service catchment boundary**
-  Heinemann Road
 -  Priority infrastructure area
 -  Property boundary
 -  Map extent

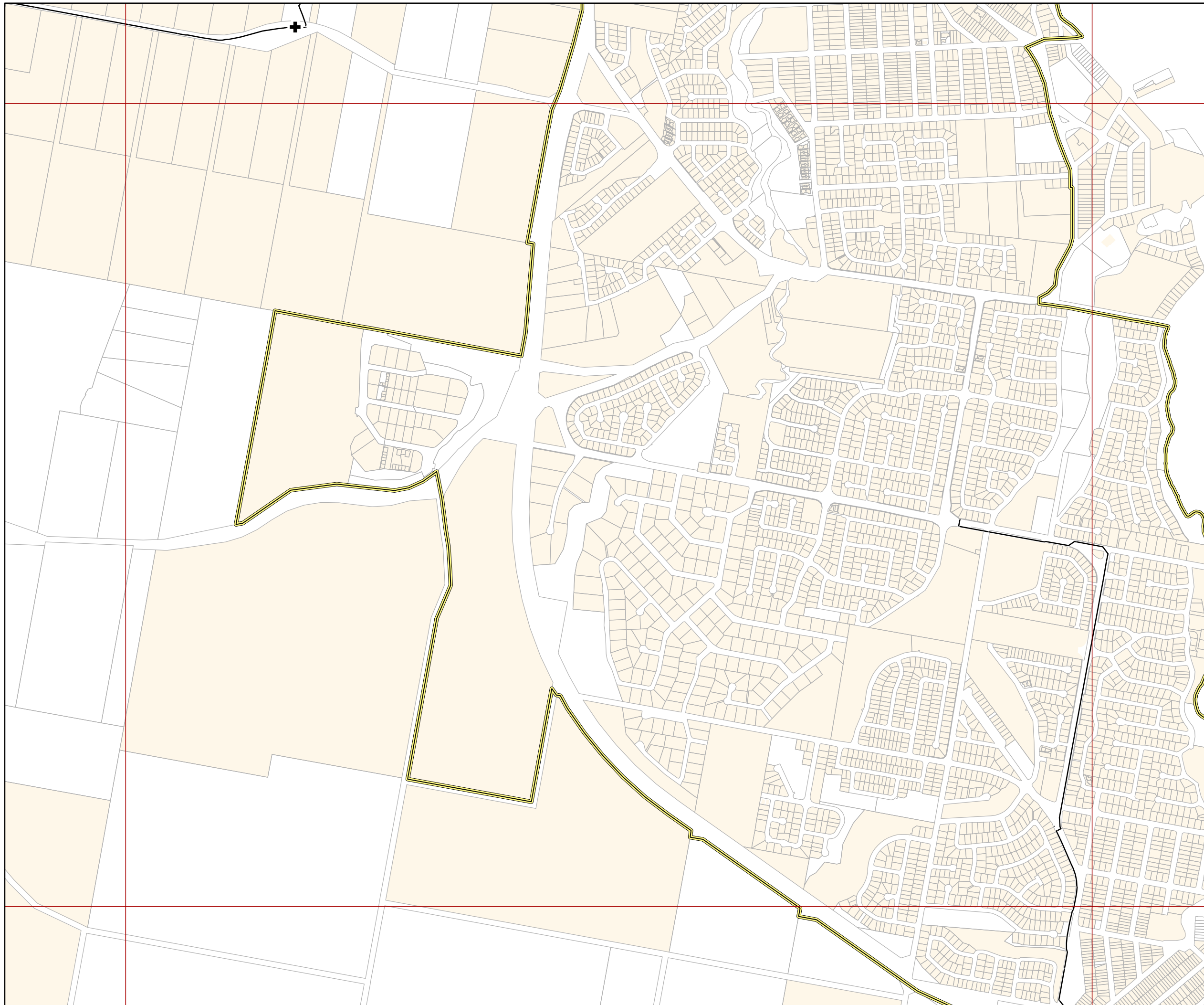


Disclaimer:











Some information shown on this drawing may be inaccurate. Users should take appropriate measures to verify any information obtained from this drawing. This drawing shall not be reproduced either in part or full without Redland City Council approval

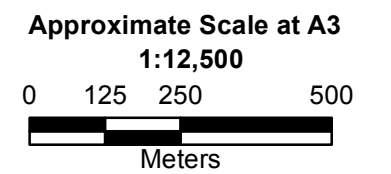


Plan for trunk water supply infrastructure



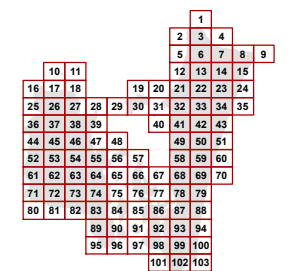
Legend

- Future trunk infrastructure**
-  Pressure reducing valve
 -  Water main
- Existing trunk infrastructure**
-  Pressure reducing valves
 -  Pump station
 -  Reservoir
 -  Water main
- Service catchment boundary**
-  Heinemann Road
 -  Priority infrastructure area
 -  Property boundary
 -  Map extent

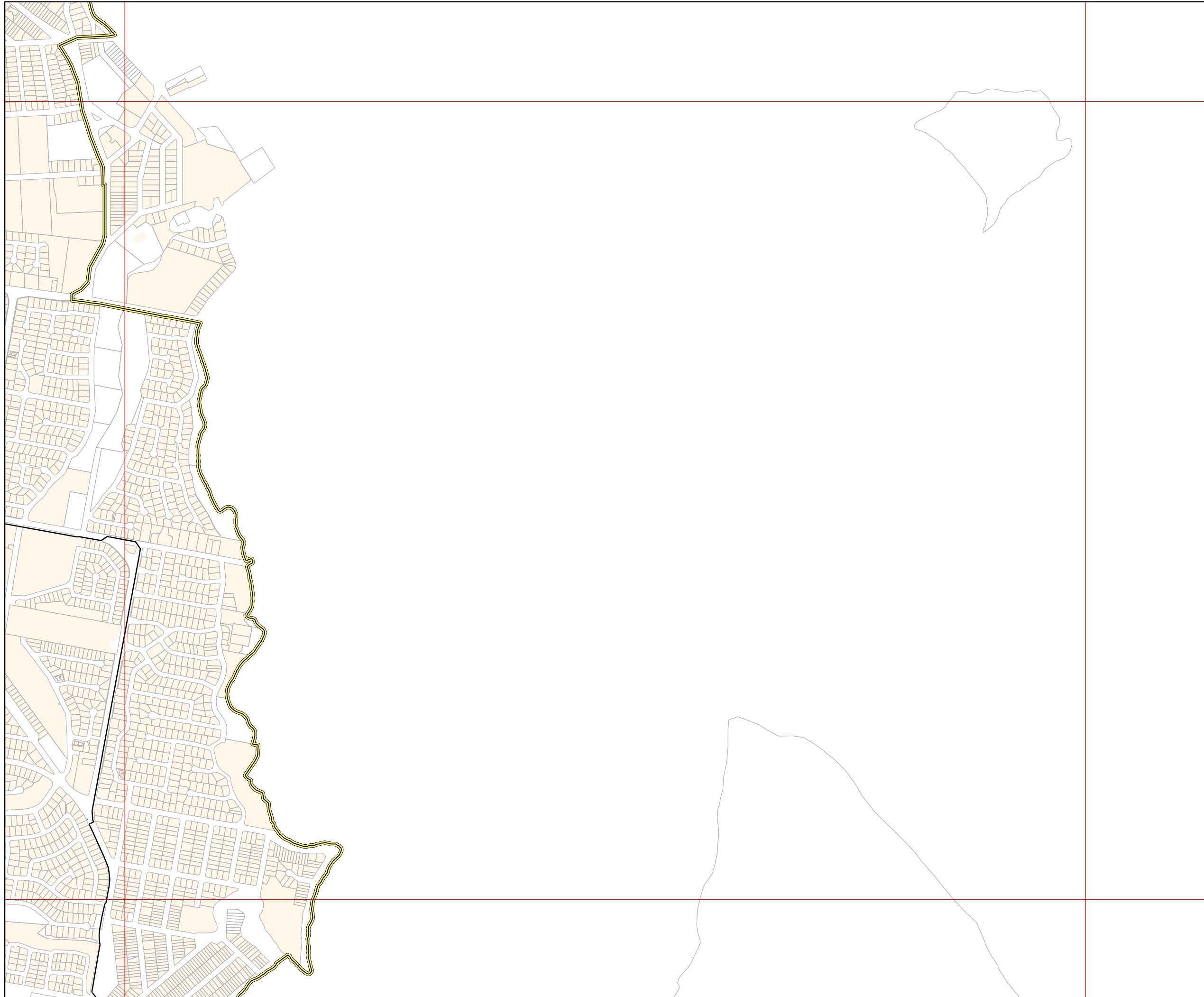


Disclaimer:

Some information shown on this drawing may be inaccurate. Users should take appropriate measures to verify any information obtained from this drawing. This drawing shall not be reproduced either in part or full without Redland City Council approval





Plan for trunk water supply infrastructure




Legend


Future trunk infrastructure

 Pressure reducing valve

 Water main

Existing trunk infrastructure

 Pressure reducing valves

 Pump station

 Reservoir

 Water main

Service catchment boundary

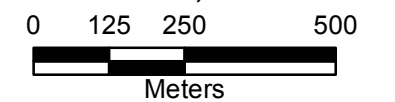
 Southern Moreton Bay Islands

 Priority infrastructure area

 Property boundary

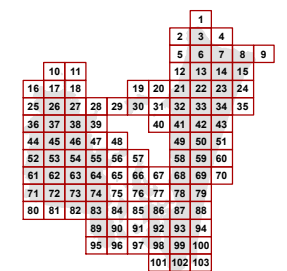
 Map extent

Approximate Scale at A3
1:12,500



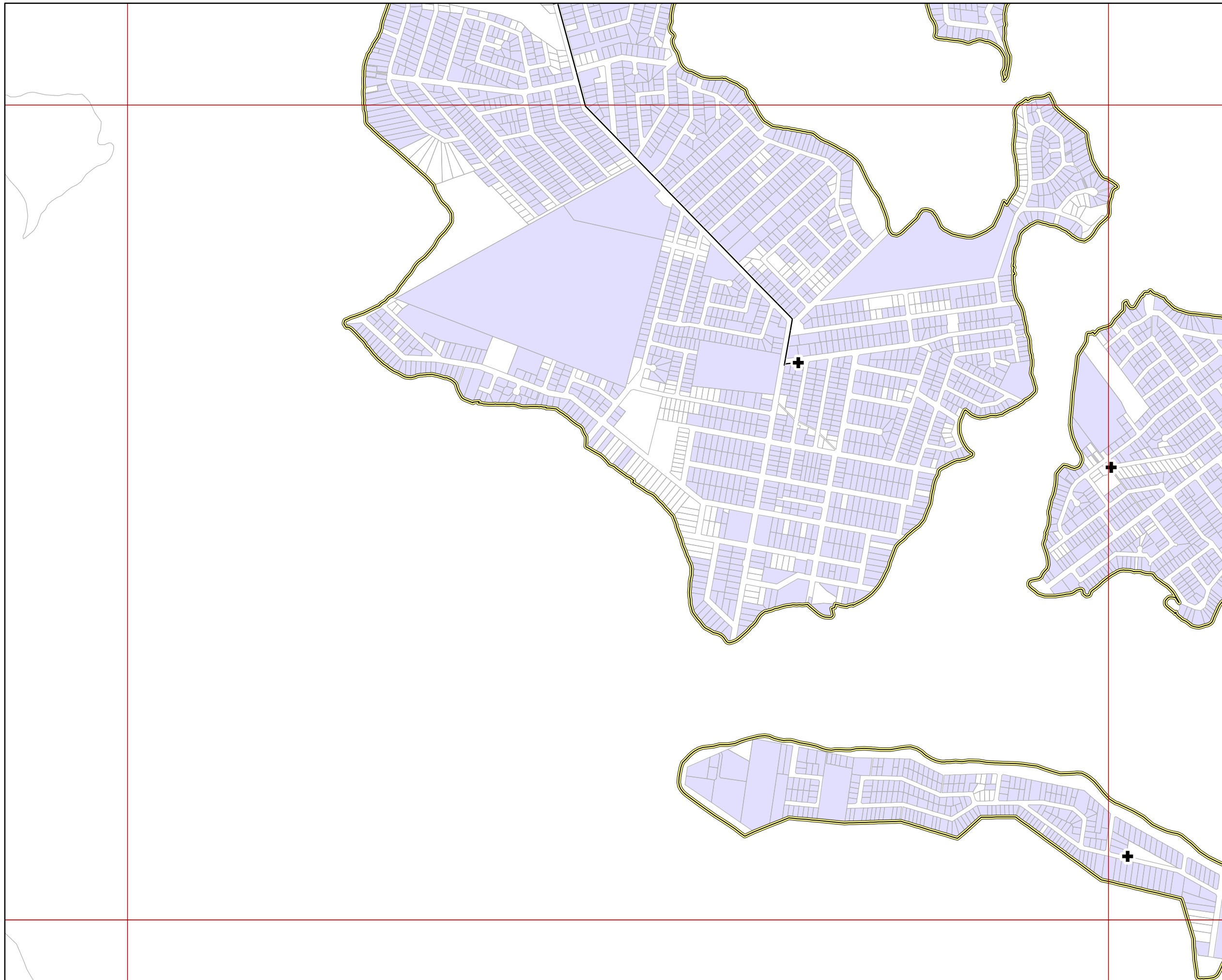
Disclaimer:

Some information shown on this drawing may be inaccurate. Users should take appropriate measures to verify any information obtained from this drawing. This drawing shall not be reproduced either in part or full without Redland City Council approval




Plan for trunk water supply infrastructure


Map LGIP-02-76




Legend


Future trunk infrastructure

 Pressure reducing valve

 Water main

Existing trunk infrastructure

 Pressure reducing valves


 Pump station

 Reservoir

 Water main

Service catchment boundary

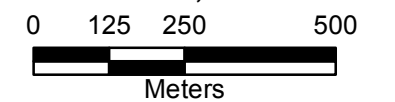
 Southern Moreton Bay Islands

 Priority infrastructure area

 Property boundary

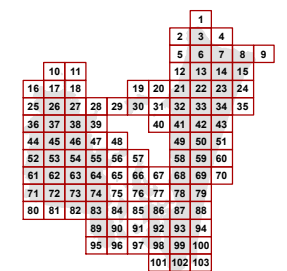
 Map extent

Approximate Scale at A3
1:12,500



Disclaimer:

Some information shown on this drawing may be inaccurate. Users should take appropriate measures to verify any information obtained from this drawing. This drawing shall not be reproduced either in part or full without Redland City Council approval




Plan for trunk water supply
infrastructure

Map LGIP-02-77




Legend


Future trunk infrastructure

 Pressure reducing valve

 Water main

Existing trunk infrastructure


 Pressure reducing valves

 Pump station

 Reservoir

 Water main

Service catchment boundary

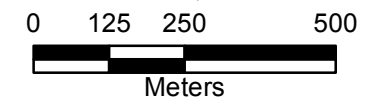
 Southern Moreton Bay Islands

 Priority infrastructure area

 Property boundary

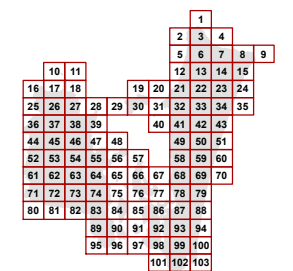
 Map extent

Approximate Scale at A3
1:12,500



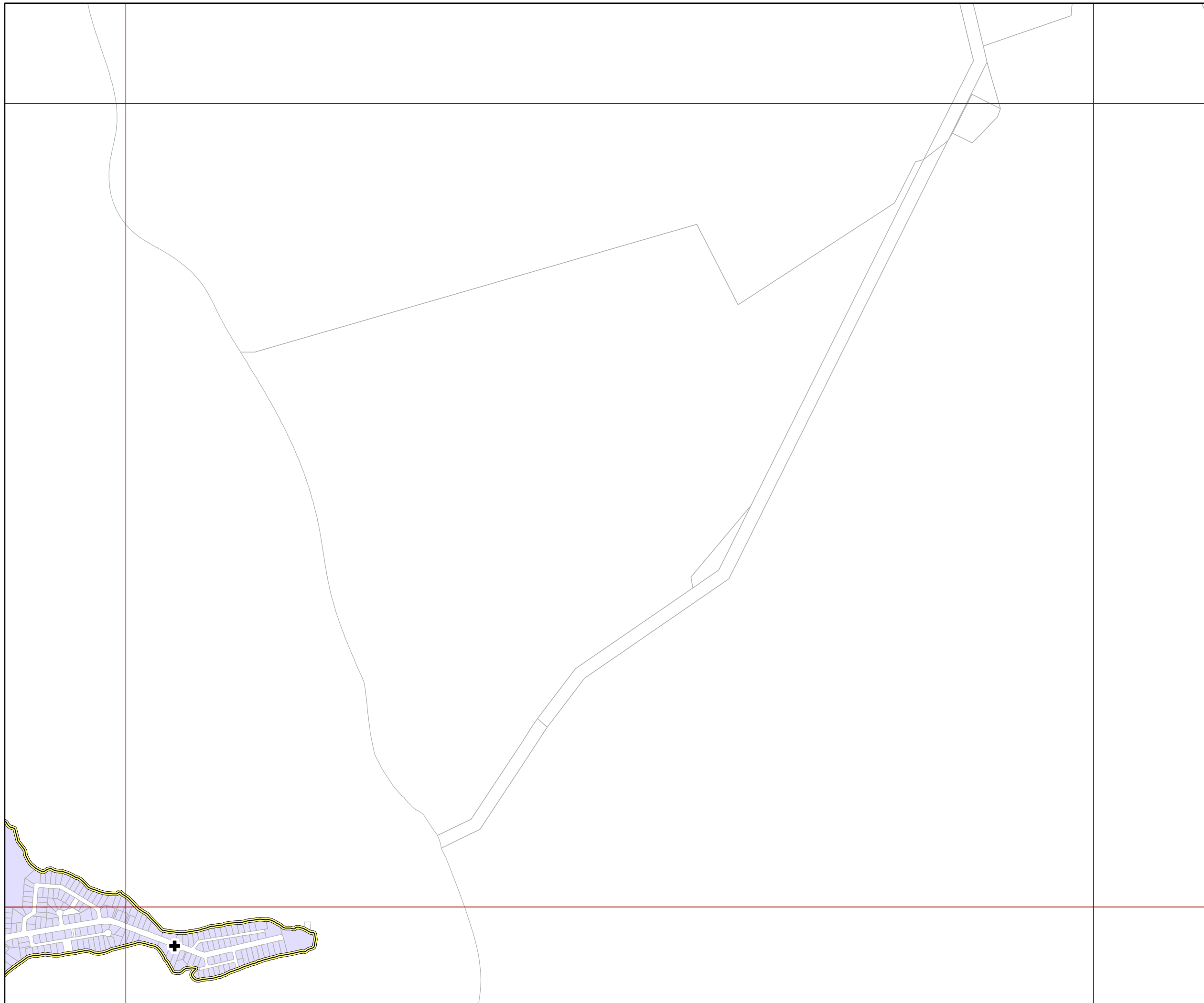
Disclaimer:

Some information shown on this drawing may be inaccurate. Users should take appropriate measures to verify any information obtained from this drawing. This drawing shall not be reproduced either in part or full without Redland City Council approval




Plan for trunk water supply
infrastructure

Map LGIP-02-78




Legend


Future trunk infrastructure

 Pressure reducing valve

 Water main

Existing trunk infrastructure

 Pressure reducing valves

 Pump station

 Reservoir

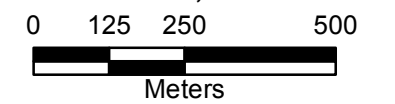
 Water main

 Priority infrastructure area

 Property boundary

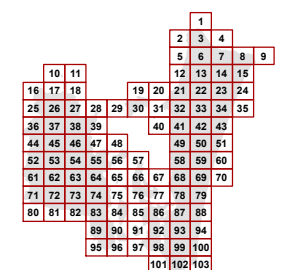
 Map extent

**Approximate Scale at A3
1:12,500**



Disclaimer:

Some information shown on this drawing may be inaccurate. Users should take appropriate measures to verify any information obtained from this drawing. This drawing shall not be reproduced either in part or full without Redland City Council approval




Plan for trunk water supply
infrastructure

Map LGIP-02-79




Legend

Future trunk infrastructure

 Pressure reducing valve

 Water main

Existing trunk infrastructure

 Pressure reducing valves

 Pump station

 Reservoir

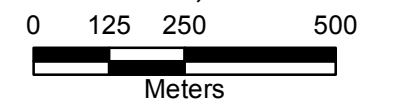
 Water main

 Priority infrastructure area

 Property boundary

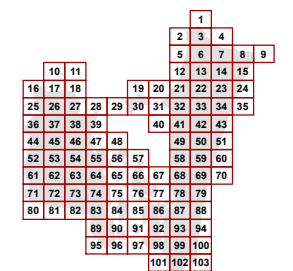
 Map extent

**Approximate Scale at A3
1:12,500**



Disclaimer:

Some information shown on this drawing may be inaccurate. Users should take appropriate measures to verify any information obtained from this drawing. This drawing shall not be reproduced either in part or full without Redland City Council approval














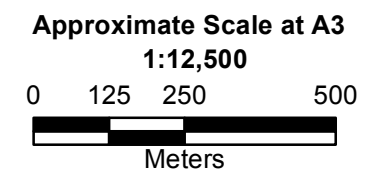
Plan for trunk water supply
infrastructure



**LOCAL GOVERNMENT
INFRASTRUCTURE PLAN**

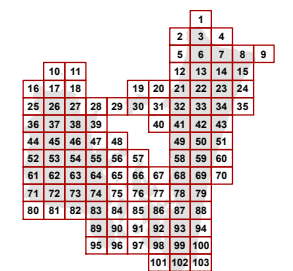
Legend

- Future trunk infrastructure**
-  Pressure reducing valve
 -  Water main
- Existing trunk infrastructure**
-  Pressure reducing valves
 -  Pump station
 -  Reservoir
 -  Water main
- Service catchment boundary**
-  Heinemann Road
 -  Mount Cotton
 -  Priority infrastructure area
 -  Property boundary
 -  Map extent



Disclaimer:

Some information shown on this drawing may be inaccurate. Users should take appropriate measures to verify any information obtained from this drawing. This drawing shall not be reproduced either in part or full without Redland City Council approval














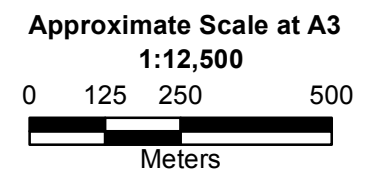
Plan for trunk water supply infrastructure



**LOCAL GOVERNMENT
INFRASTRUCTURE PLAN**

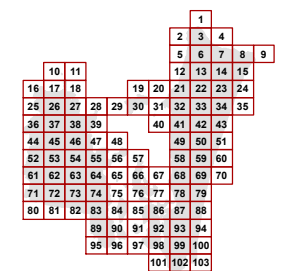
Legend

- Future trunk infrastructure**
-  Pressure reducing valve
 -  Water main
- Existing trunk infrastructure**
-  Pressure reducing valves
 -  Pump station
 -  Reservoir
 -  Water main
- Service catchment boundary**
-  Heinemann Road
 -  Mount Cotton
 -  Priority infrastructure area
 -  Property boundary
 -  Map extent



Disclaimer:











Some information shown on this drawing may be inaccurate. Users should take appropriate measures to verify any information obtained from this drawing. This drawing shall not be reproduced either in part or full without Redland City Council approval

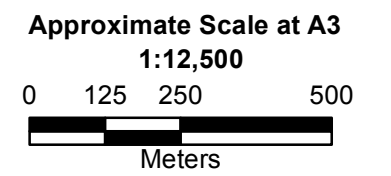


Plan for trunk water supply infrastructure



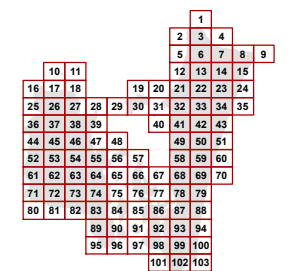
Legend

- Future trunk infrastructure**
-  Pressure reducing valve
 -  Water main
- Existing trunk infrastructure**
-  Pressure reducing valves
 -  Pump station
 -  Reservoir
 -  Water main
- Service catchment boundary**
-  Heinemann Road
 -  Priority infrastructure area
 -  Property boundary
 -  Map extent

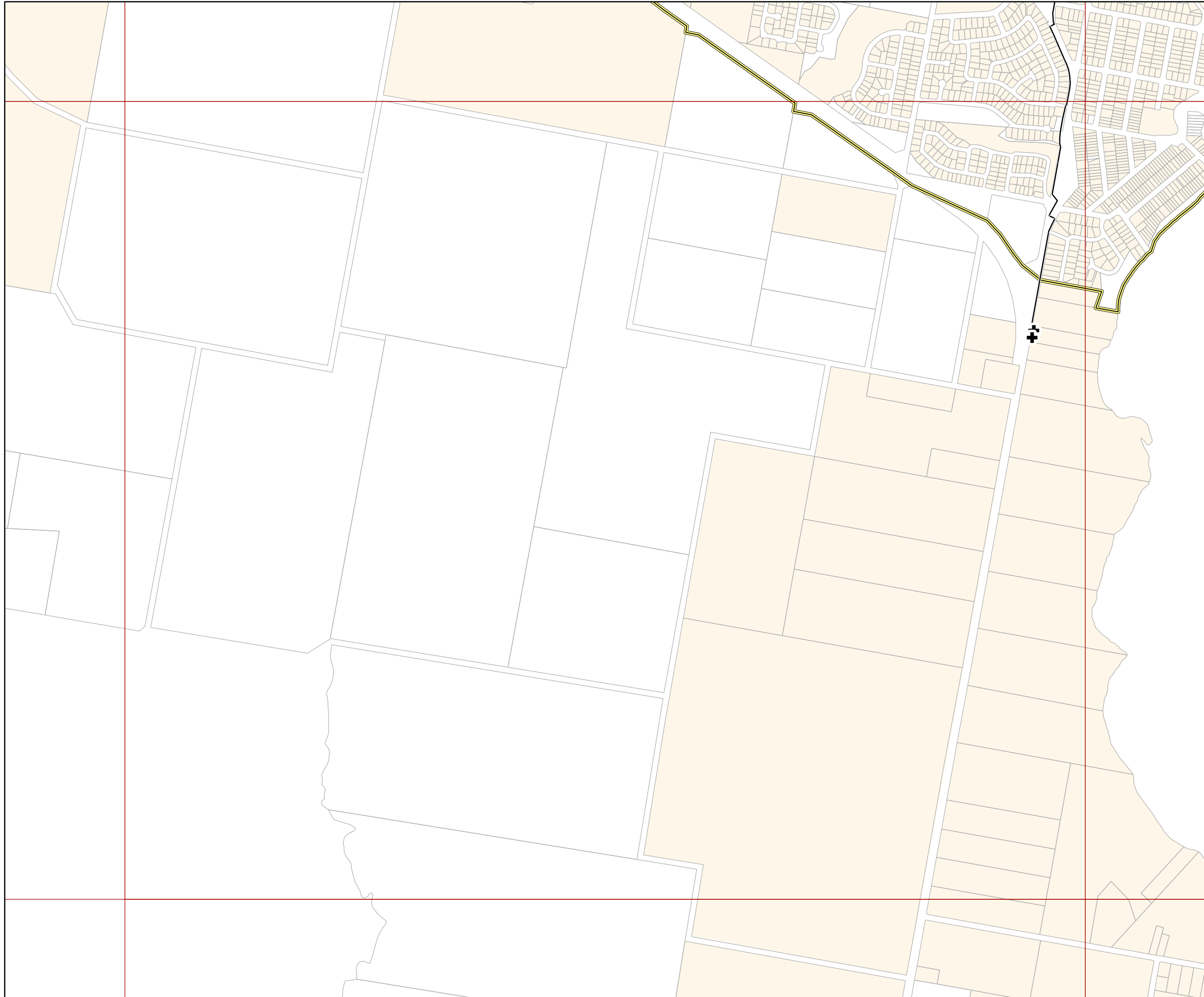


Disclaimer:











Some information shown on this drawing may be inaccurate. Users should take appropriate measures to verify any information obtained from this drawing. This drawing shall not be reproduced either in part or full without Redland City Council approval

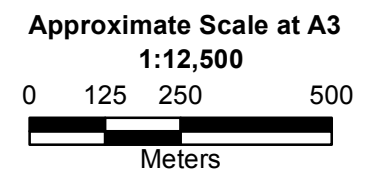


Plan for trunk water supply infrastructure



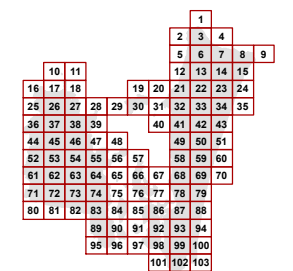
Legend

- Future trunk infrastructure**
-  Pressure reducing valve
 -  Water main
- Existing trunk infrastructure**
-  Pressure reducing valves
 -  Pump station
 -  Reservoir
 -  Water main
- Service catchment boundary**
-  Heinemann Road
 -  Priority infrastructure area
 -  Property boundary
 -  Map extent

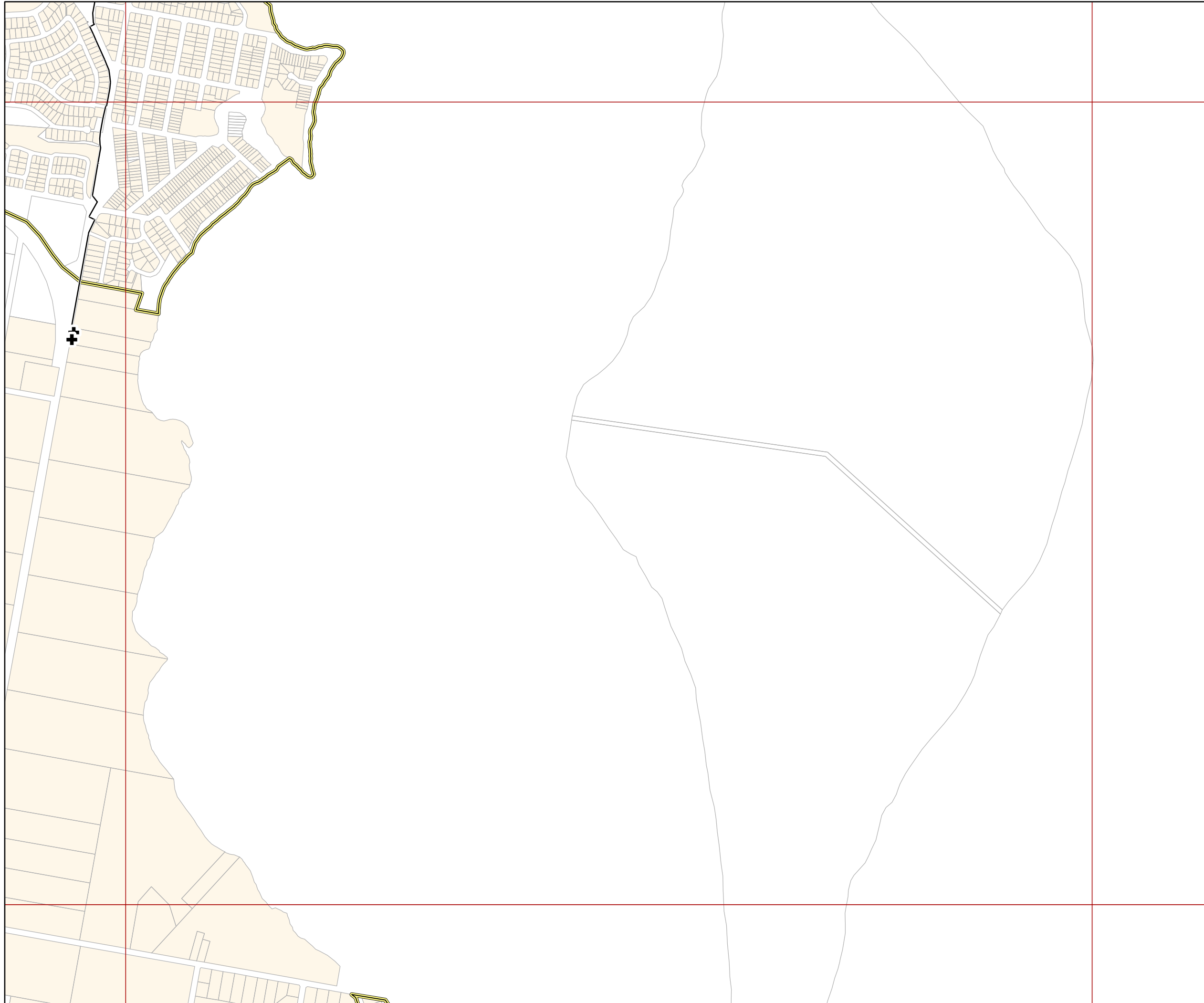


Disclaimer:

Some information shown on this drawing may be inaccurate. Users should take appropriate measures to verify any information obtained from this drawing. This drawing shall not be reproduced either in part or full without Redland City Council approval




Plan for trunk water supply infrastructure




**LOCAL GOVERNMENT
INFRASTRUCTURE PLAN**


Legend


Future trunk infrastructure

 Pressure reducing valve

 Water main

Existing trunk infrastructure


 Pressure reducing valves

 Pump station

 Reservoir

 Water main

Service catchment boundary

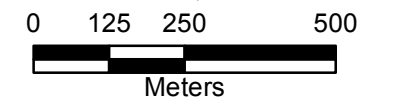
 Southern Moreton Bay Islands

 Priority infrastructure area

 Property boundary

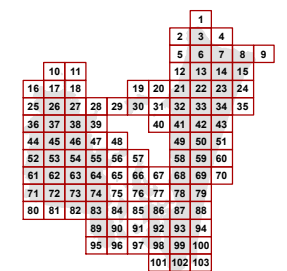
 Map extent

**Approximate Scale at A3
1:12,500**



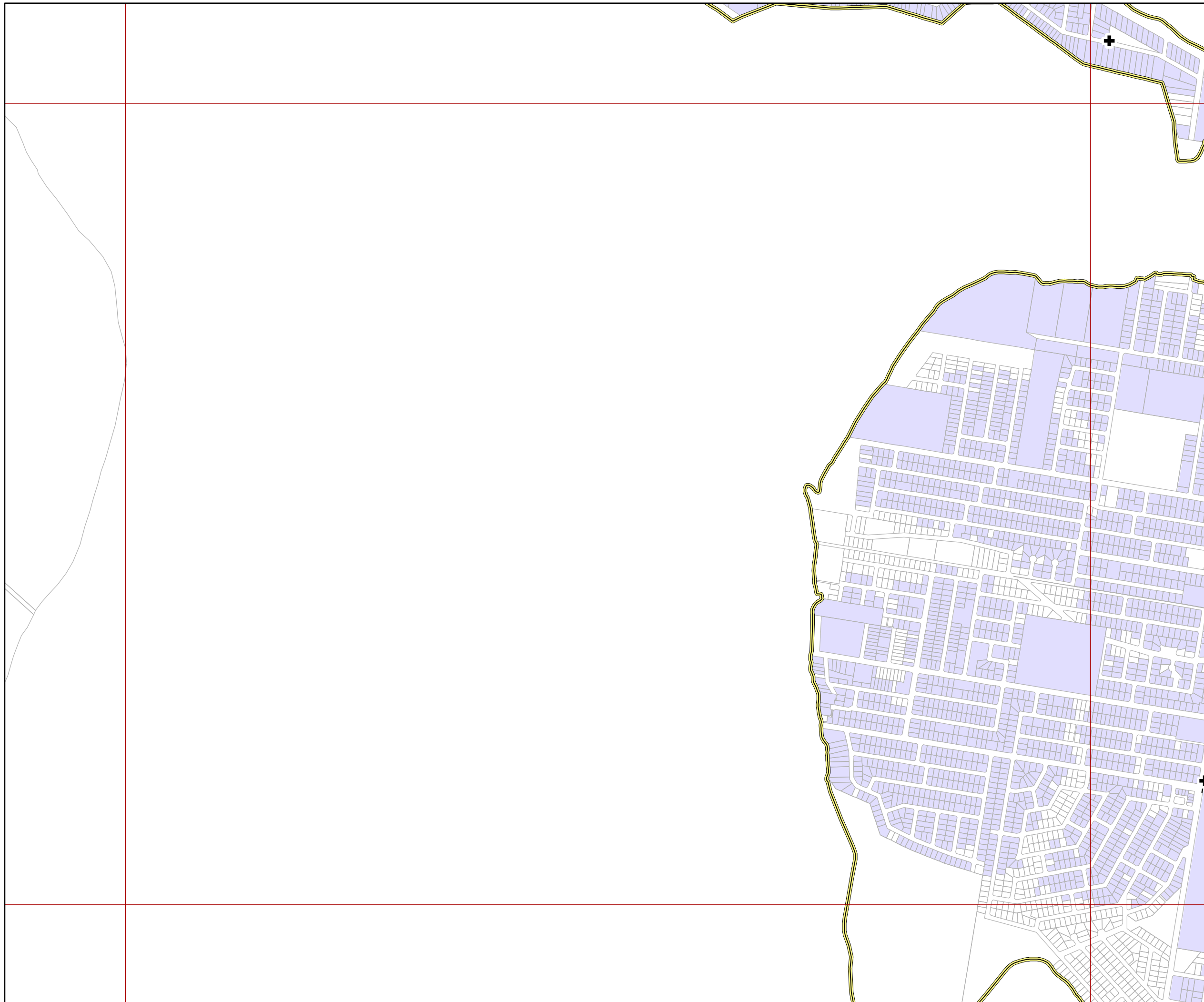
Disclaimer:

Some information shown on this drawing may be inaccurate. Users should take appropriate measures to verify any information obtained from this drawing. This drawing shall not be reproduced either in part or full without Redland City Council approval




Plan for trunk water supply
infrastructure

Map LGIP-02- 85



Legend


Future trunk infrastructure

 Pressure reducing valve

 Water main

Existing trunk infrastructure


 Pressure reducing valves

 Pump station

 Reservoir

 Water main

Service catchment boundary

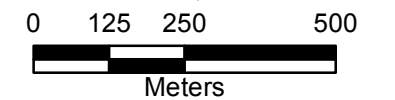
 Southern Moreton Bay Islands

 Priority infrastructure area

 Property boundary

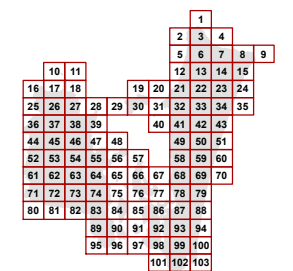
 Map extent

Approximate Scale at A3
1:12,500



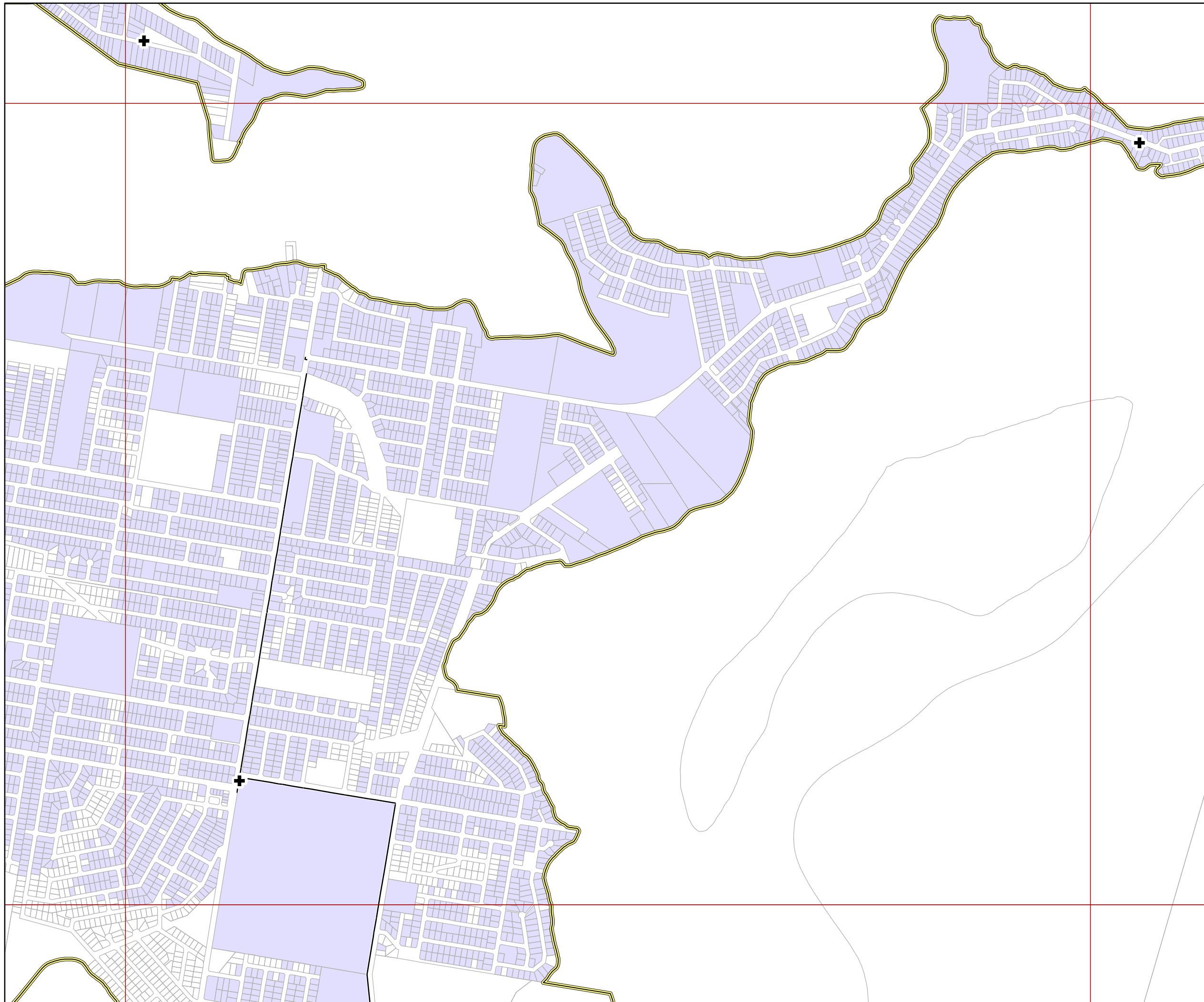
Disclaimer:

Some information shown on this drawing may be inaccurate. Users should take appropriate measures to verify any information obtained from this drawing. This drawing shall not be reproduced either in part or full without Redland City Council approval




Plan for trunk water supply
infrastructure


Map LGIP-02- 86



Legend


Future trunk infrastructure

 Pressure reducing valve

 Water main

Existing trunk infrastructure


 Pressure reducing valves

 Pump station

 Reservoir

 Water main

Service catchment boundary

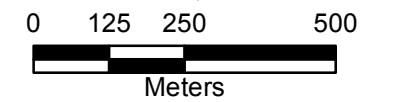
 Southern Moreton Bay Islands

 Priority infrastructure area

 Property boundary

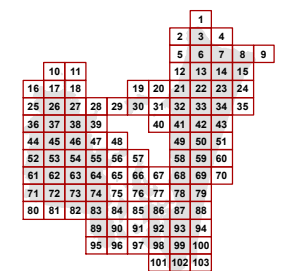
 Map extent

Approximate Scale at A3
1:12,500



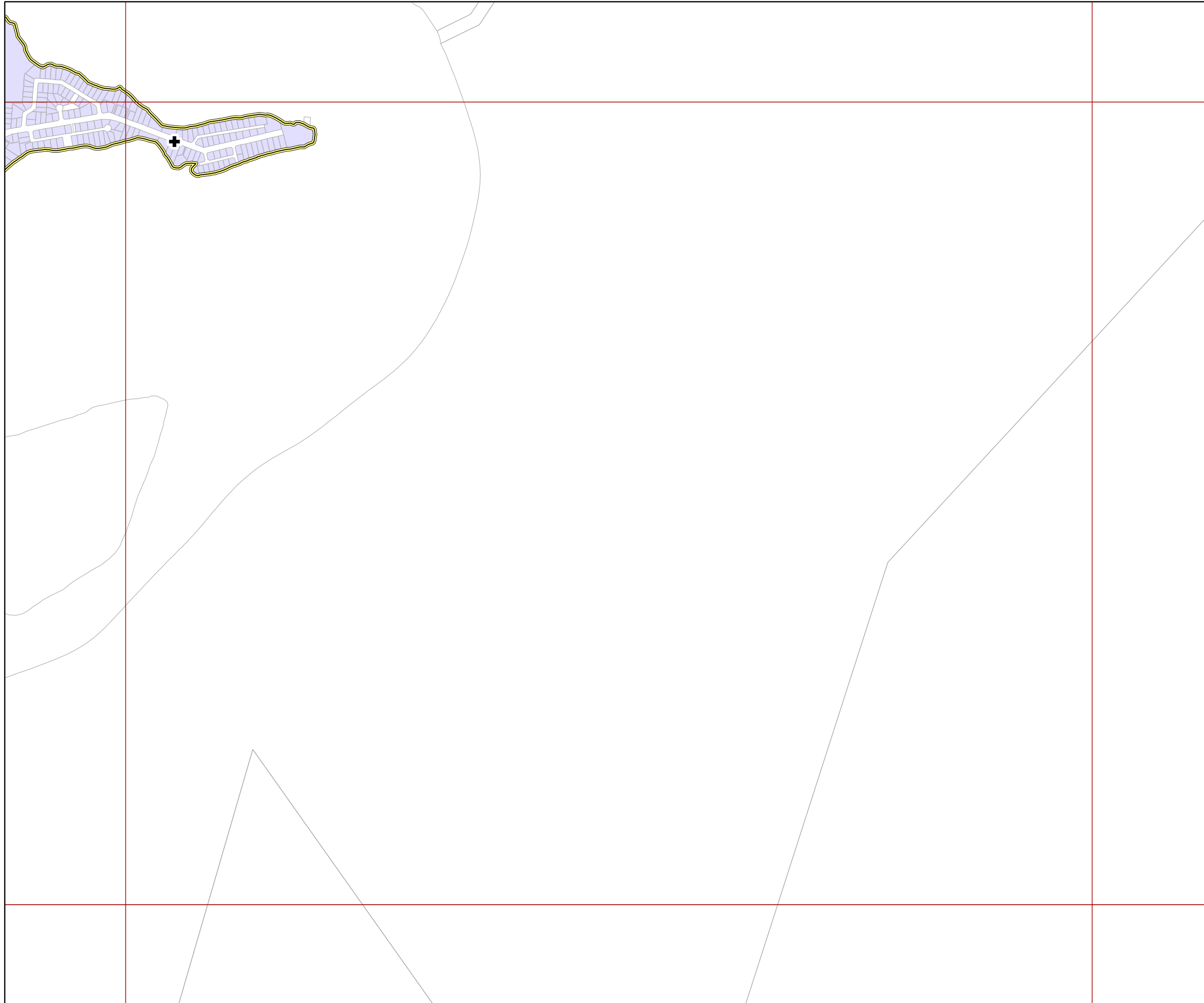
Disclaimer:

Some information shown on this drawing may be inaccurate. Users should take appropriate measures to verify any information obtained from this drawing. This drawing shall not be reproduced either in part or full without Redland City Council approval





Plan for trunk water supply
infrastructure

Map LGIP-02- 87







Legend

Future trunk infrastructure

-  Pressure reducing valve
-  Water main

Existing trunk infrastructure

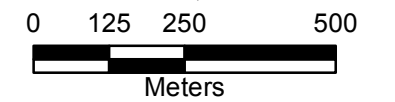
-  Pressure reducing valves
-  Pump station
-  Reservoir
-  Water main

 Priority infrastructure area

 Property boundary

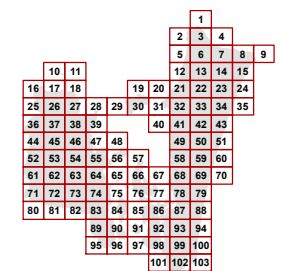
 Map extent

**Approximate Scale at A3
1:12,500**



Disclaimer:











Some information shown on this drawing may be inaccurate. Users should take appropriate measures to verify any information obtained from this drawing. This drawing shall not be reproduced either in part or full without Redland City Council approval

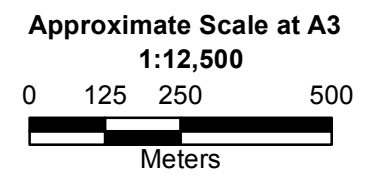


Plan for trunk water supply
infrastructure



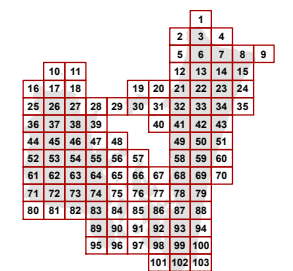
Legend

- Future trunk infrastructure**
-  Pressure reducing valve
 -  Water main
- Existing trunk infrastructure**
-  Pressure reducing valves
 -  Pump station
 -  Reservoir
 -  Water main
- Service catchment boundary**
-  Heinemann Road
 -  Priority infrastructure area
 -  Property boundary
 -  Map extent

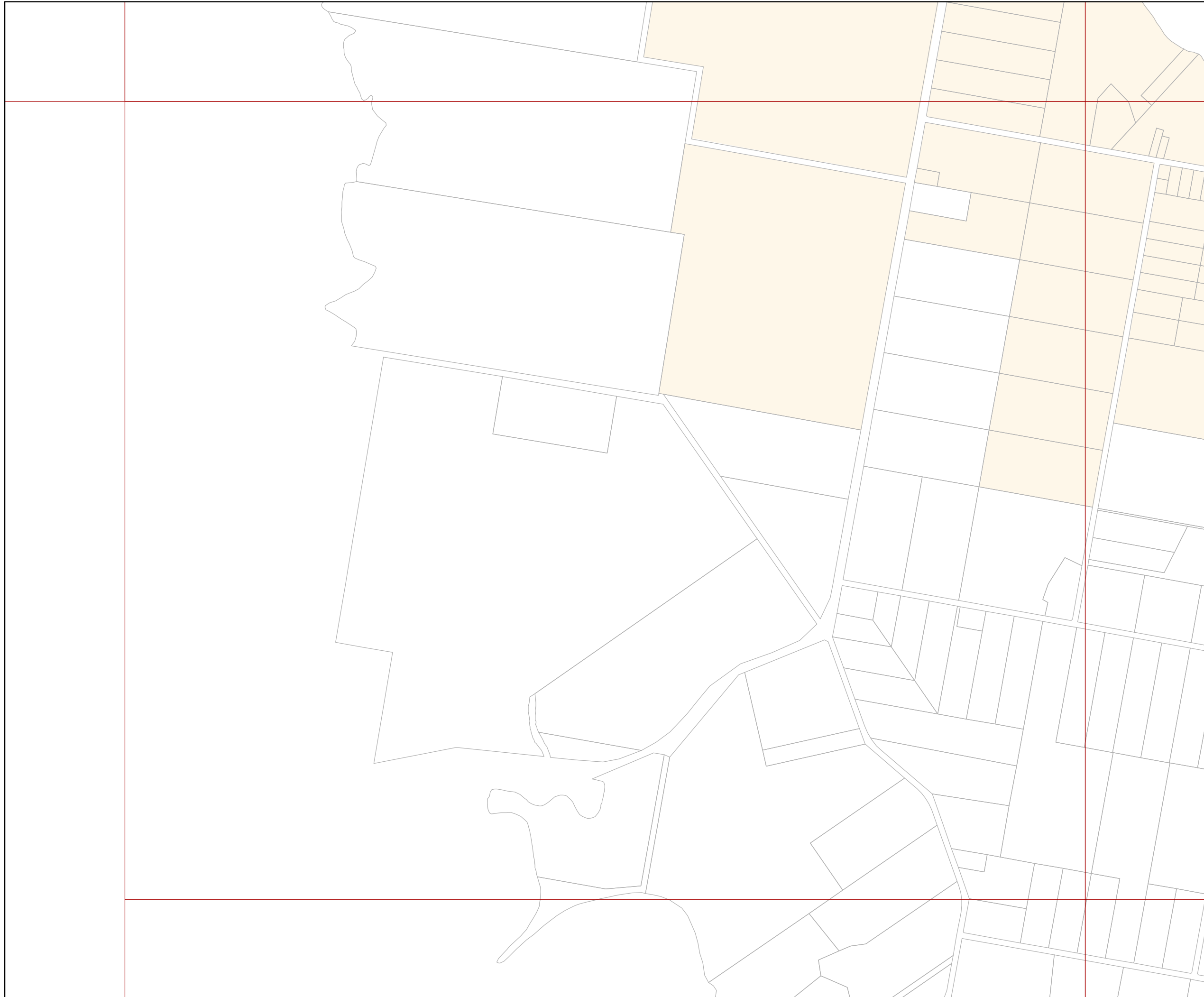


Disclaimer:











Some information shown on this drawing may be inaccurate. Users should take appropriate measures to verify any information obtained from this drawing. This drawing shall not be reproduced either in part or full without Redland City Council approval

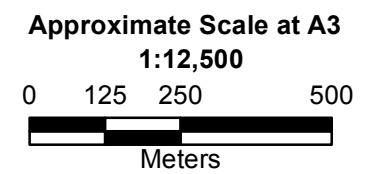


Plan for trunk water supply infrastructure



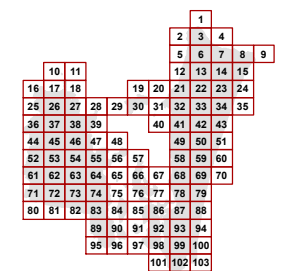
Legend

- Future trunk infrastructure**
-  Pressure reducing valve
 -  Water main
- Existing trunk infrastructure**
-  Pressure reducing valves
 -  Pump station
 -  Reservoir
 -  Water main
- Service catchment boundary**
-  Heinemann Road
 -  Priority infrastructure area
 -  Property boundary
 -  Map extent



Disclaimer:

Some information shown on this drawing may be inaccurate. Users should take appropriate measures to verify any information obtained from this drawing. This drawing shall not be reproduced either in part or full without Redland City Council approval




Plan for trunk water supply infrastructure




Legend


Future trunk infrastructure

 Pressure reducing valve

 Water main

Existing trunk infrastructure


 Pressure reducing valves

 Pump station

 Reservoir

 Water main

Service catchment boundary

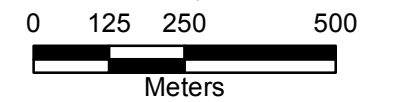
 Southern Moreton Bay Islands

 Priority infrastructure area

 Property boundary

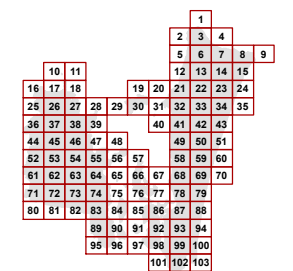
 Map extent

Approximate Scale at A3
1:12,500



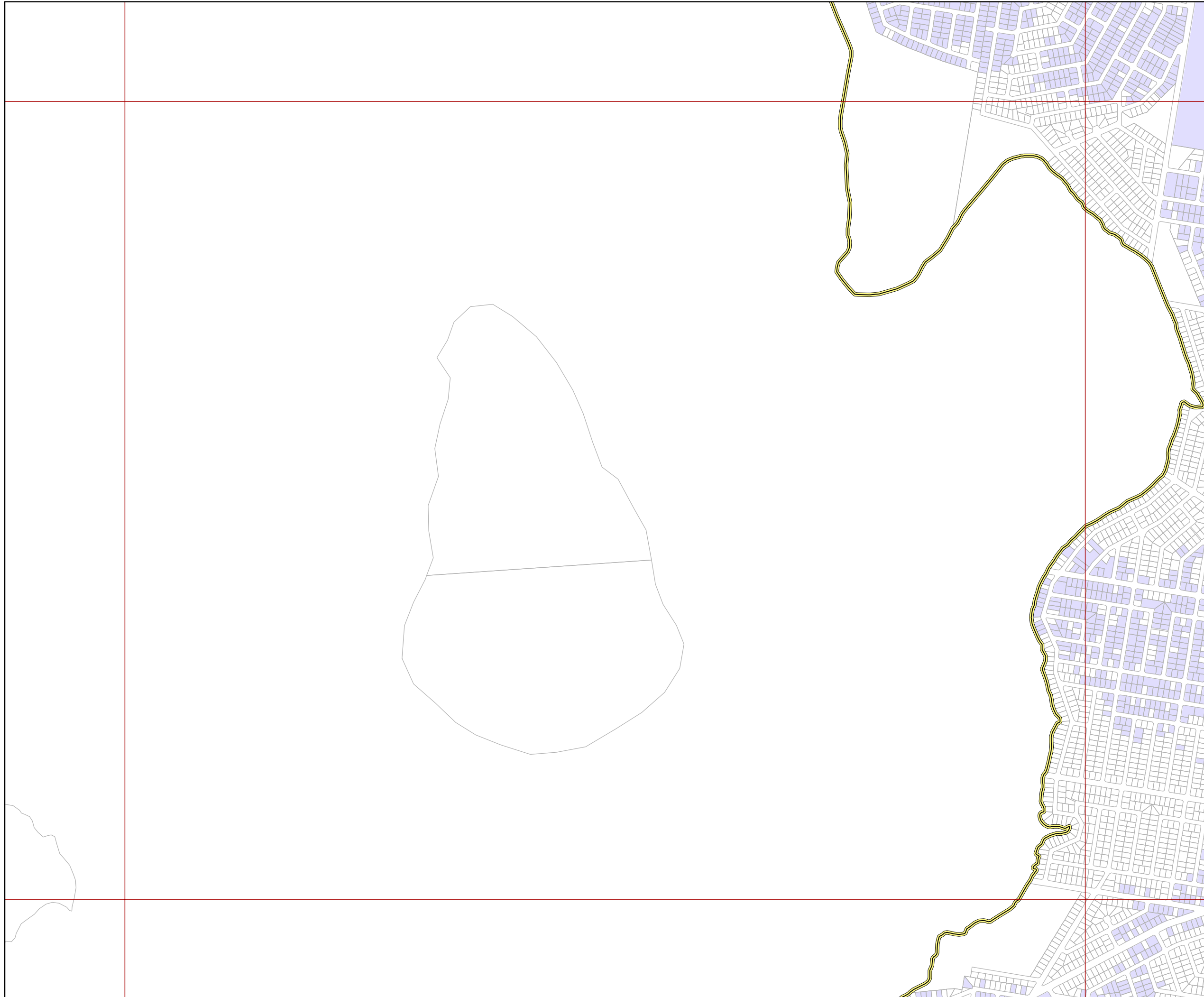
Disclaimer:

Some information shown on this drawing may be inaccurate. Users should take appropriate measures to verify any information obtained from this drawing. This drawing shall not be reproduced either in part or full without Redland City Council approval




Plan for trunk water supply
infrastructure

Map LGIP-02-91




Legend


Future trunk infrastructure

 Pressure reducing valve

 Water main

Existing trunk infrastructure

 Pressure reducing valves

 Pump station

 Reservoir

 Water main

Service catchment boundary

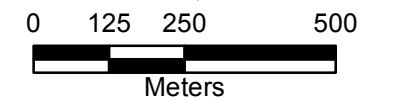
 Southern Moreton Bay Islands

 Priority infrastructure area

 Property boundary

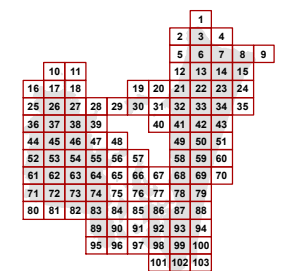
 Map extent

Approximate Scale at A3
1:12,500



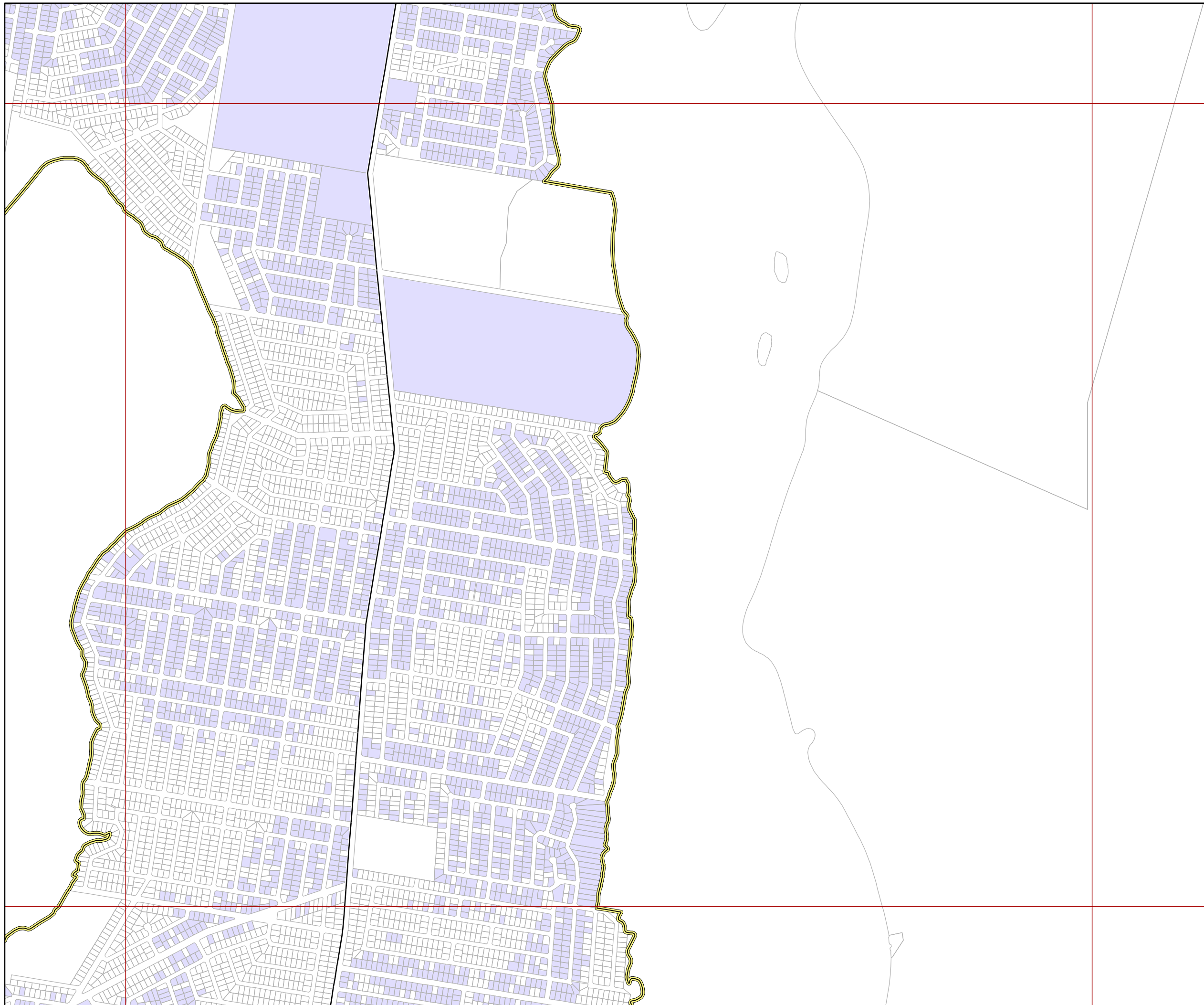
Disclaimer:

Some information shown on this drawing may be inaccurate. Users should take appropriate measures to verify any information obtained from this drawing. This drawing shall not be reproduced either in part or full without Redland City Council approval




Plan for trunk water supply
infrastructure

Map LGIP-02-92




Legend


Future trunk infrastructure

 Pressure reducing valve

 Water main

Existing trunk infrastructure

 Pressure reducing valves

 Pump station

 Reservoir

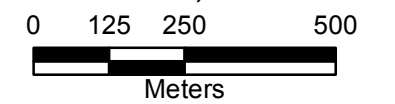
 Water main

 Priority infrastructure area

 Property boundary

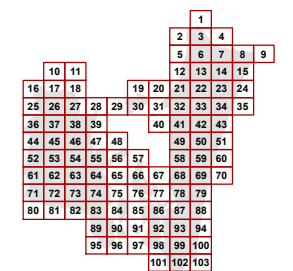
 Map extent

**Approximate Scale at A3
1:12,500**



Disclaimer:

Some information shown on this drawing may be inaccurate. Users should take appropriate measures to verify any information obtained from this drawing. This drawing shall not be reproduced either in part or full without Redland City Council approval




Plan for trunk water supply
infrastructure

Map LGIP-02-93




Legend

Future trunk infrastructure

 Pressure reducing valve

 Water main

Existing trunk infrastructure

 Pressure reducing valves

 Pump station

 Reservoir

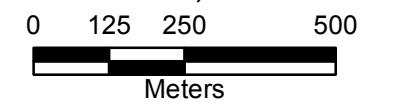
 Water main

 Priority infrastructure area

 Property boundary

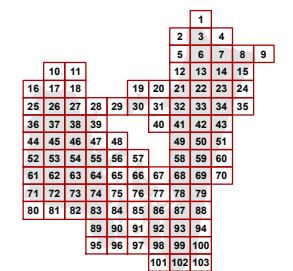
 Map extent

**Approximate Scale at A3
1:12,500**



Disclaimer:

Some information shown on this drawing may be inaccurate. Users should take appropriate measures to verify any information obtained from this drawing. This drawing shall not be reproduced either in part or full without Redland City Council approval




Plan for trunk water supply
infrastructure


Map LGIP-02-94




Legend


Future trunk infrastructure

 Pressure reducing valve

 Water main


Existing trunk infrastructure

 Pressure reducing valves

 Pump station

 Reservoir

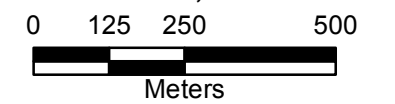
 Water main

 Priority infrastructure area

 Property boundary

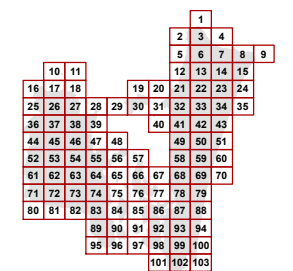
 Map extent

**Approximate Scale at A3
1:12,500**



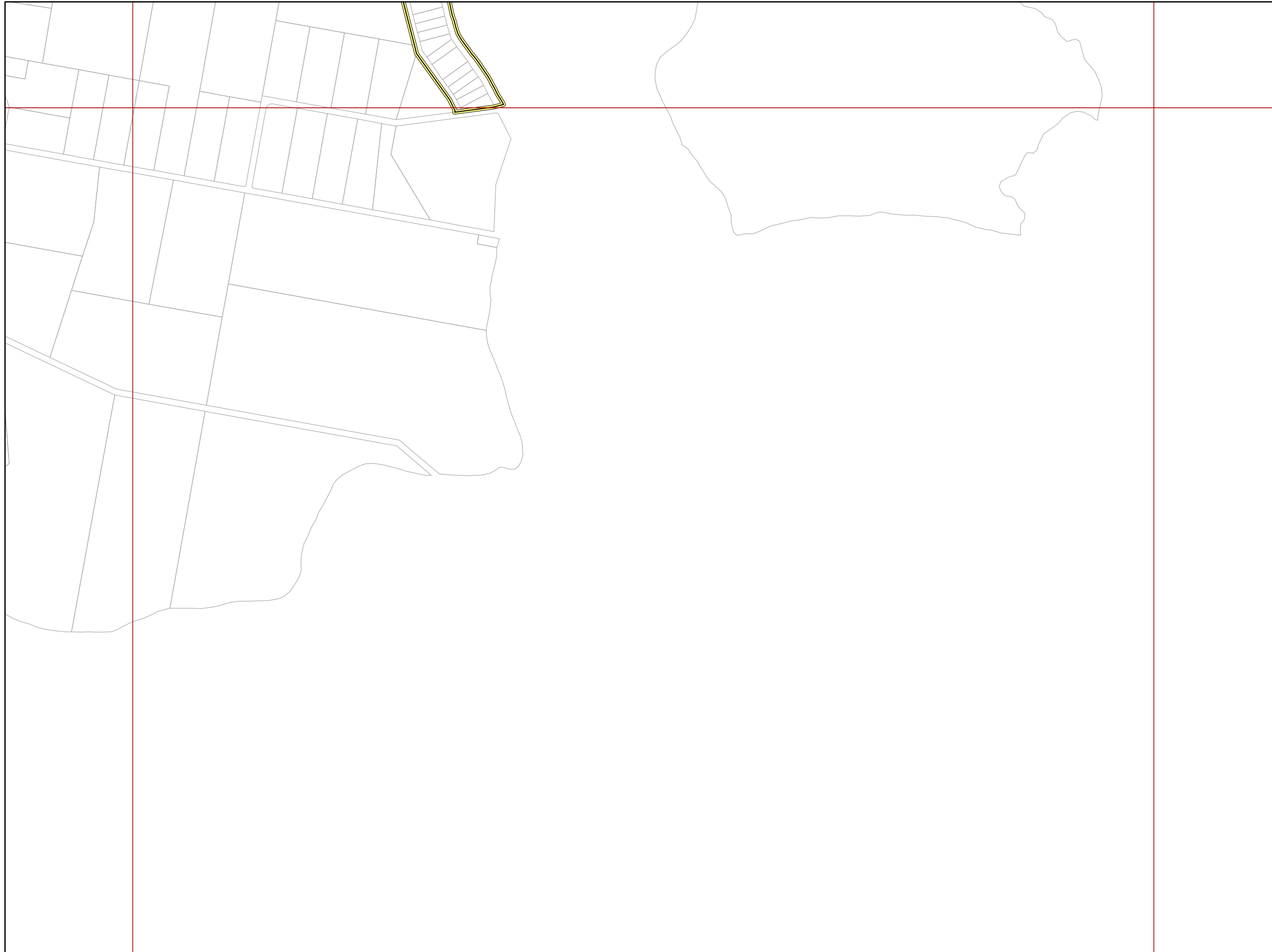
Disclaimer:

Some information shown on this drawing may be inaccurate. Users should take appropriate measures to verify any information obtained from this drawing. This drawing shall not be reproduced either in part or full without Redland City Council approval












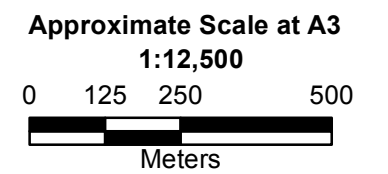
Plan for trunk water supply
infrastructure





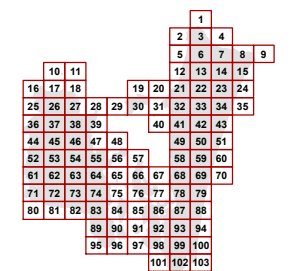
Legend

- Future trunk infrastructure**
-  Pressure reducing valve
 -  Water main
- Existing trunk infrastructure**
-  Pressure reducing valves
 -  Pump station
 -  Reservoir
 -  Water main
 -  Priority infrastructure area
 -  Property boundary
 -  Map extent



Disclaimer:

Some information shown on this drawing may be inaccurate. Users should take appropriate measures to verify any information obtained from this drawing. This drawing shall not be reproduced either in part or full without Redland City Council approval




Plan for trunk water supply infrastructure




**LOCAL GOVERNMENT
INFRASTRUCTURE PLAN**

Legend


Future trunk infrastructure

 Pressure reducing valve

 Water main

Existing trunk infrastructure

 Pressure reducing valves

 Pump station

 Reservoir

 Water main

Service catchment boundary

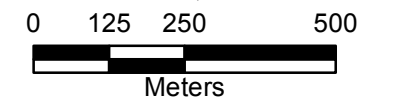
 Southern Moreton Bay Islands

 Priority infrastructure area

 Property boundary

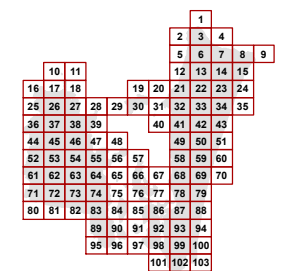
 Map extent

**Approximate Scale at A3
1:12,500**



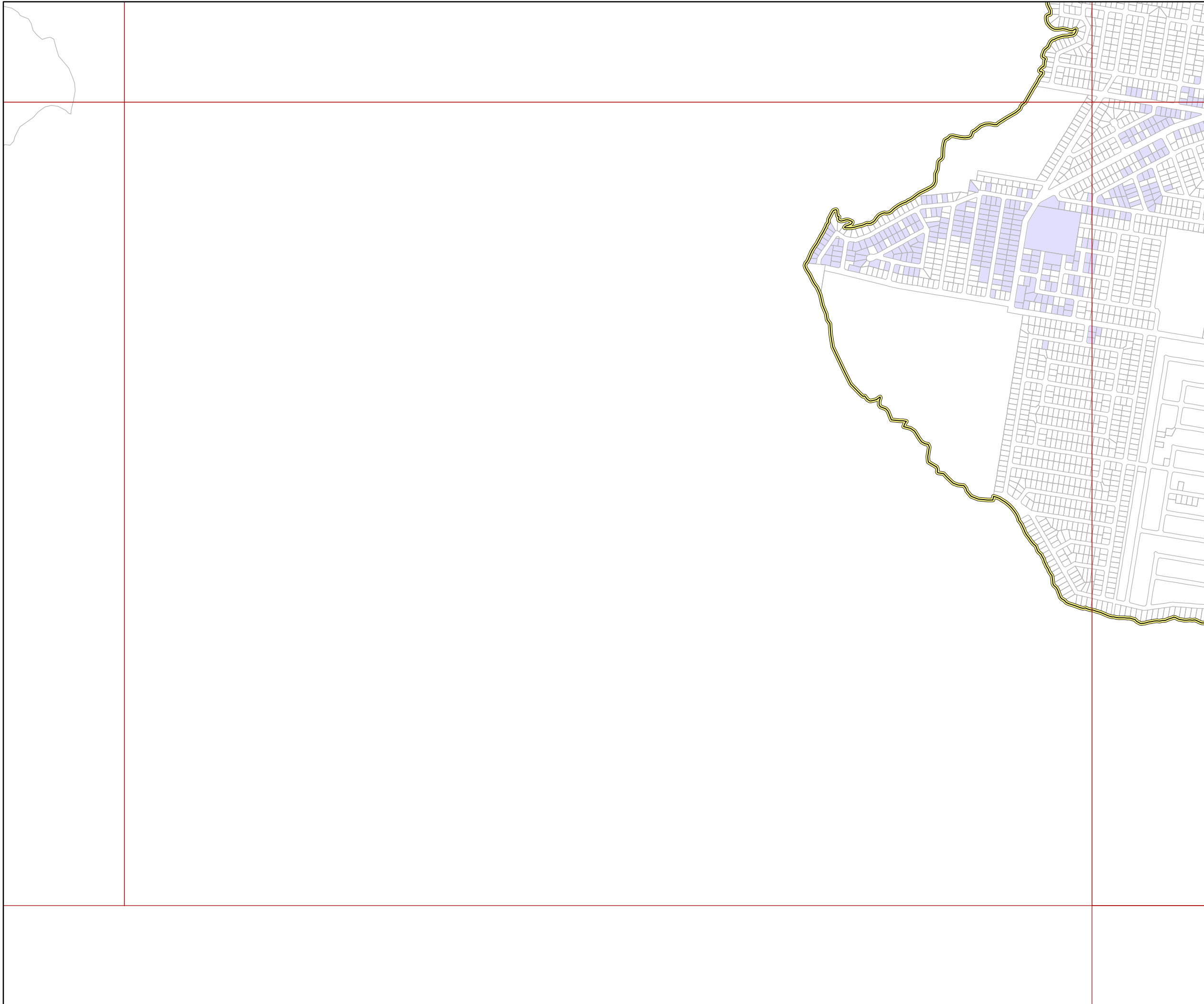
Disclaimer:

Some information shown on this drawing may be inaccurate. Users should take appropriate measures to verify any information obtained from this drawing. This drawing shall not be reproduced either in part or full without Redland City Council approval




Plan for trunk water supply
infrastructure

Map LGIP-02-97



Legend


Future trunk infrastructure

 Pressure reducing valve

 Water main

Existing trunk infrastructure


 Pressure reducing valves

 Pump station

 Reservoir

 Water main

Service catchment boundary

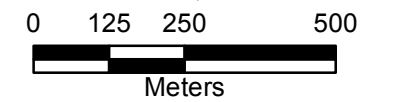
 Southern Moreton Bay Islands

 Priority infrastructure area

 Property boundary

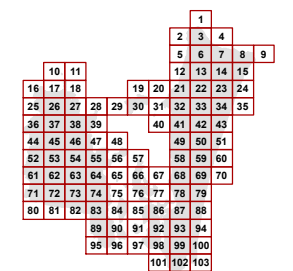
 Map extent

Approximate Scale at A3
1:12,500



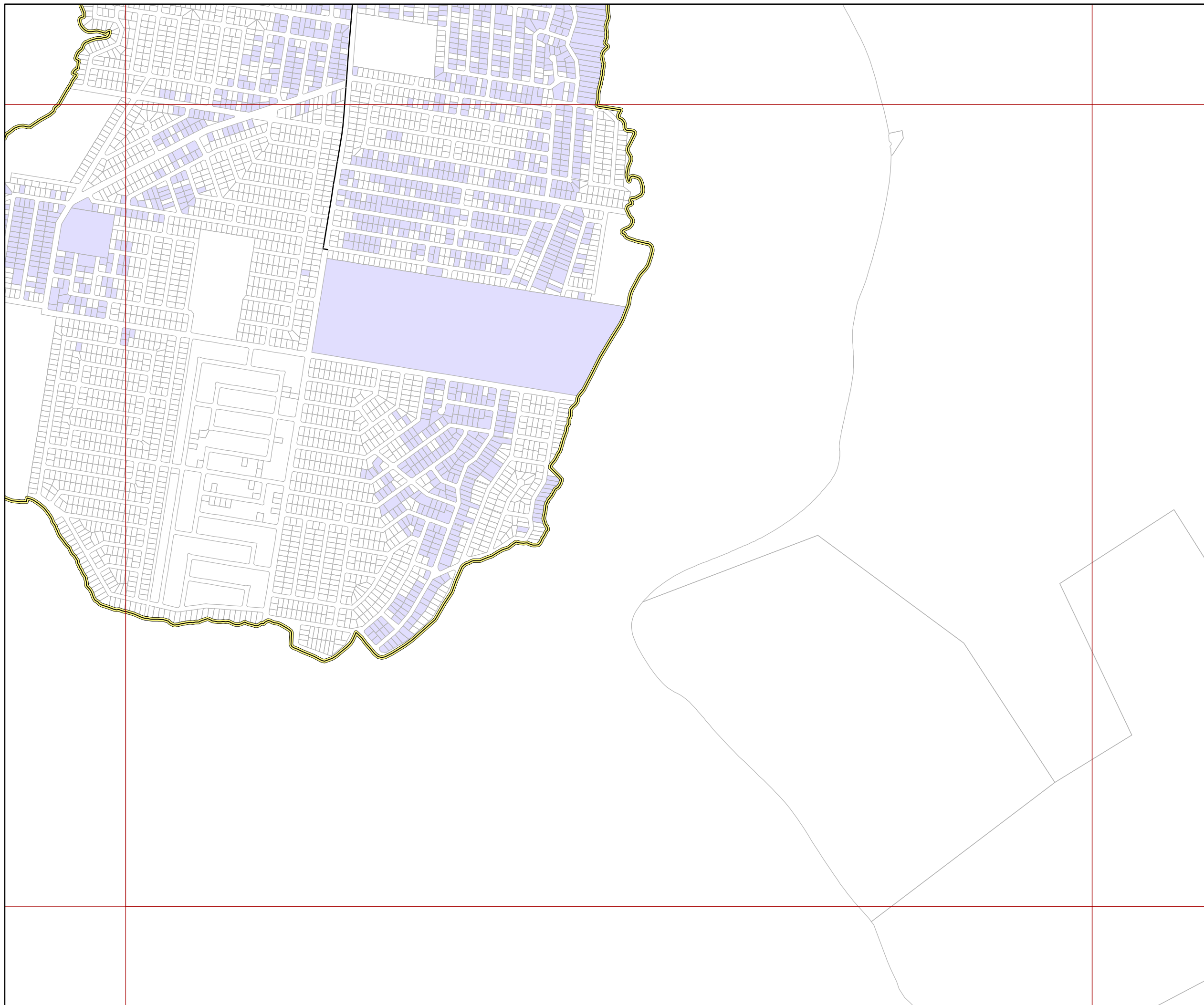
Disclaimer:

Some information shown on this drawing may be inaccurate. Users should take appropriate measures to verify any information obtained from this drawing. This drawing shall not be reproduced either in part or full without Redland City Council approval




Plan for trunk water supply
infrastructure

Map LGIP-02-98




Legend

Future trunk infrastructure

 Pressure reducing valve

 Water main


Existing trunk infrastructure

 Pressure reducing valves

 Pump station

 Reservoir

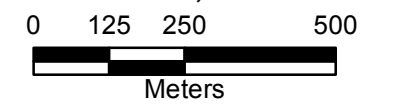
 Water main

 Priority infrastructure area

 Property boundary

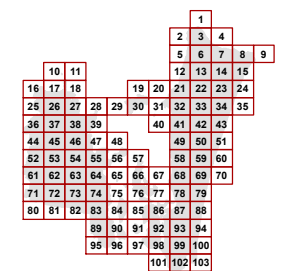
 Map extent

**Approximate Scale at A3
1:12,500**



Disclaimer:

Some information shown on this drawing may be inaccurate. Users should take appropriate measures to verify any information obtained from this drawing. This drawing shall not be reproduced either in part or full without Redland City Council approval




Plan for trunk water supply
infrastructure

Map LGIP-02-99




Legend


Future trunk infrastructure

 Pressure reducing valve

 Water main

Existing trunk infrastructure

 Pressure reducing valves

 Pump station

 Reservoir

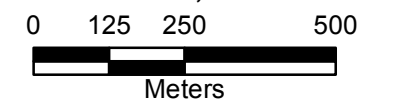
 Water main

 Priority infrastructure area

 Property boundary

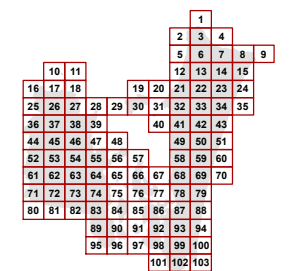
 Map extent

**Approximate Scale at A3
1:12,500**



Disclaimer:

Some information shown on this drawing may be inaccurate. Users should take appropriate measures to verify any information obtained from this drawing. This drawing shall not be reproduced either in part or full without Redland City Council approval












Plan for trunk water supply
infrastructure

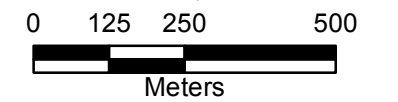
Map LGIP-02- 100



Legend

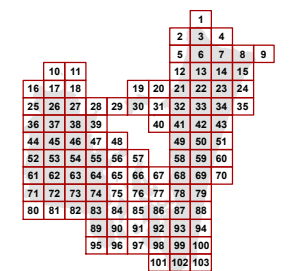
- Future trunk infrastructure**
-  Pressure reducing valve
 -  Water main
- Existing trunk infrastructure**
-  Pressure reducing valves
 -  Pump station
 -  Reservoir
 -  Water main
 -  Priority infrastructure area
 -  Property boundary
 -  Map extent

Approximate Scale at A3
1:12,500



Disclaimer:

Some information shown on this drawing may be inaccurate. Users should take appropriate measures to verify any information obtained from this drawing. This drawing shall not be reproduced either in part or full without Redland City Council approval












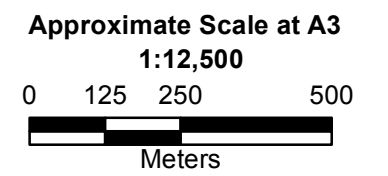
Plan for trunk water supply infrastructure





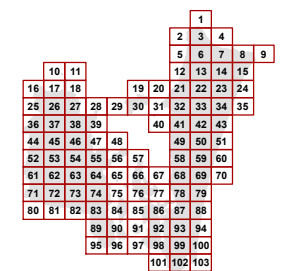
Legend

- Future trunk infrastructure**
-  Pressure reducing valve
 -  Water main
- Existing trunk infrastructure**
-  Pressure reducing valves
 -  Pump station
 -  Reservoir
 -  Water main
 -  Priority infrastructure area
 -  Property boundary
 -  Map extent



Disclaimer:










Some information shown on this drawing may be inaccurate. Users should take appropriate measures to verify any information obtained from this drawing. This drawing shall not be reproduced either in part or full without Redland City Council approval



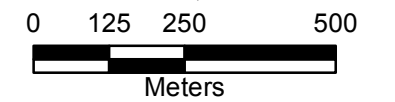
Plan for trunk water supply infrastructure



Legend

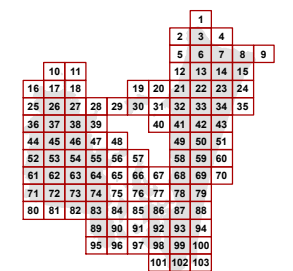
- Future trunk infrastructure**
-  Pressure reducing valve
 -  Water main
- Existing trunk infrastructure**
-  Pressure reducing valves
 -  Pump station
 -  Reservoir
 -  Water main
 -  Priority infrastructure area
 -  Property boundary
 -  Map extent

**Approximate Scale at A3
1:12,500**



Disclaimer:

Some information shown on this drawing may be inaccurate. Users should take appropriate measures to verify any information obtained from this drawing. This drawing shall not be reproduced either in part or full without Redland City Council approval



Plan for trunk water supply
infrastructure

