









Legend





Future trunk infrastructure

-  Gross pollutant trap
-  Stormwater pipe
-  Bio-retention basin
-  Detention basin
-  Sediment basin
-  Stormwater wetland

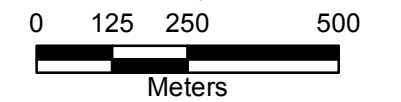
Existing trunk infrastructure

-  Stormwater pipe
-  Quality device

Service catchment

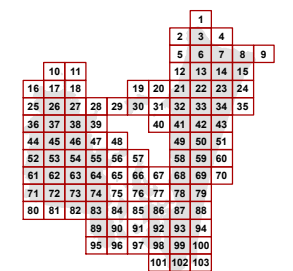
-  Redlands balance
-  Priority infrastructure area
-  Property boundary
-  Map extent

Approximate Scale at A3
1:12,500




Disclaimer:

Some information shown on this drawing may be inaccurate. Users should take appropriate measures to verify any information obtained from this drawing. This drawing shall not be reproduced either in part or full without Redland City Council approval









Plan for trunk stormwater infrastructure

Map LGIP-04-1





Legend





Future trunk infrastructure

-  Gross pollutant trap
-  Stormwater pipe
-  Bio-retention basin
-  Detention basin
-  Sediment basin
-  Stormwater wetland

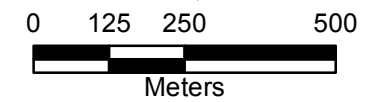
Existing trunk infrastructure

-  Stormwater pipe
-  Quality device

Service catchment

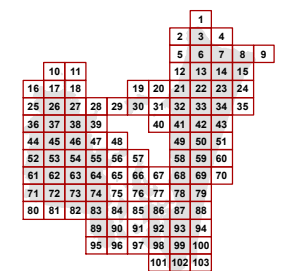
-  Redlands balance
-  Priority infrastructure area
-  Property boundary
-  Map extent

Approximate Scale at A3
1:12,500



Disclaimer:

Some information shown on this drawing may be inaccurate. Users should take appropriate measures to verify any information obtained from this drawing. This drawing shall not be reproduced either in part or full without Redland City Council approval









Plan for trunk stormwater
infrastructure

Map LGIP-04-2





Legend





Future trunk infrastructure

-  Gross pollutant trap
-  Stormwater pipe
-  Bio-retention basin
-  Detention basin
-  Sediment basin
-  Stormwater wetland

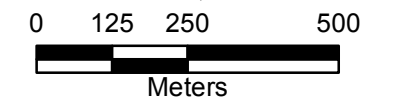
Existing trunk infrastructure

-  Stormwater pipe
-  Quality device

Service catchment

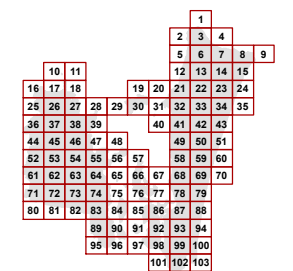
-  Redlands balance
-  Priority infrastructure area
-  Property boundary
-  Map extent

Approximate Scale at A3
1:12,500



Disclaimer:

Some information shown on this drawing may be inaccurate. Users should take appropriate measures to verify any information obtained from this drawing. This drawing shall not be reproduced either in part or full without Redland City Council approval









Plan for trunk stormwater infrastructure

Map LGIP-04-3





Legend





Future trunk infrastructure

-  Gross pollutant trap
-  Stormwater pipe
-  Bio-retention basin
-  Detention basin
-  Sediment basin
-  Stormwater wetland

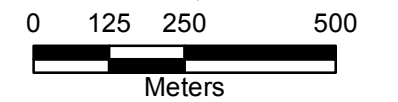
Existing trunk infrastructure

-  Stormwater pipe
-  Quality device

Service catchment

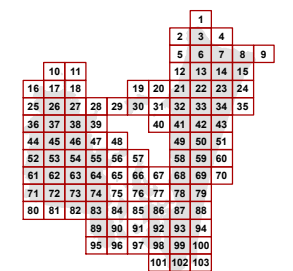
-  Redlands balance
-  Priority infrastructure area
-  Property boundary
-  Map extent

Approximate Scale at A3
1:12,500



Disclaimer:

Some information shown on this drawing may be inaccurate. Users should take appropriate measures to verify any information obtained from this drawing. This drawing shall not be reproduced either in part or full without Redland City Council approval









Plan for trunk stormwater infrastructure

Map LGIP-04-4





Legend





Future trunk infrastructure

-  Gross pollutant trap
-  Stormwater pipe
-  Bio-retention basin
-  Detention basin
-  Sediment basin
-  Stormwater wetland

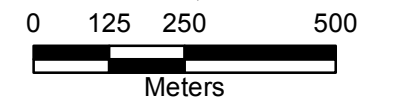
Existing trunk infrastructure

-  Stormwater pipe
-  Quality device

Service catchment

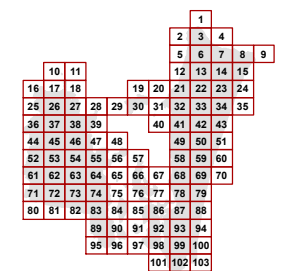
-  Redlands balance
-  Priority infrastructure area
-  Property boundary
-  Map extent

Approximate Scale at A3
1:12,500



Disclaimer:

Some information shown on this drawing may be inaccurate. Users should take appropriate measures to verify any information obtained from this drawing. This drawing shall not be reproduced either in part or full without Redland City Council approval









Plan for trunk stormwater
infrastructure

Map LGIP-04-5





Legend





Future trunk infrastructure

-  Gross pollutant trap
-  Stormwater pipe
-  Bio-retention basin
-  Detention basin
-  Sediment basin
-  Stormwater wetland

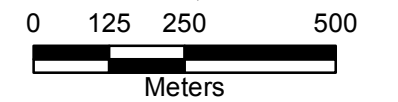
Existing trunk infrastructure

-  Stormwater pipe
-  Quality device

Service catchment

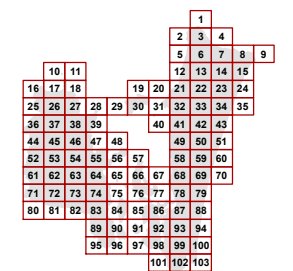
-  Redlands balance
-  Priority infrastructure area
-  Property boundary
-  Map extent

Approximate Scale at A3
1:12,500



Disclaimer:

Some information shown on this drawing may be inaccurate. Users should take appropriate measures to verify any information obtained from this drawing. This drawing shall not be reproduced either in part or full without Redland City Council approval









Plan for trunk stormwater
infrastructure

Map LGIP-04-6





Legend





Future trunk infrastructure

-  Gross pollutant trap
-  Stormwater pipe
-  Bio-retention basin
-  Detention basin
-  Sediment basin
-  Stormwater wetland

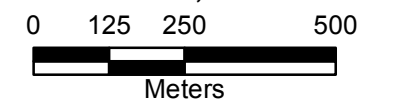
Existing trunk infrastructure

-  Stormwater pipe
-  Quality device

Service catchment

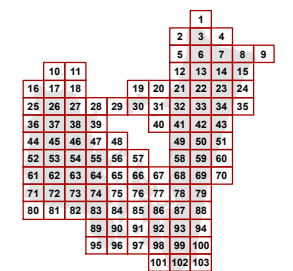
-  Redlands balance
-  Priority infrastructure area
-  Property boundary
-  Map extent

Approximate Scale at A3
1:12,500



Disclaimer:

Some information shown on this drawing may be inaccurate. Users should take appropriate measures to verify any information obtained from this drawing. This drawing shall not be reproduced either in part or full without Redland City Council approval









Plan for trunk stormwater
infrastructure

Map LGIP-04-7





Legend





Future trunk infrastructure

-  Gross pollutant trap
-  Stormwater pipe
-  Bio-retention basin
-  Detention basin
-  Sediment basin
-  Stormwater wetland

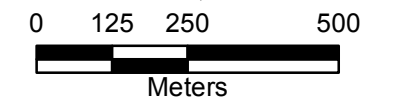
Existing trunk infrastructure

-  Stormwater pipe
-  Quality device

Service catchment

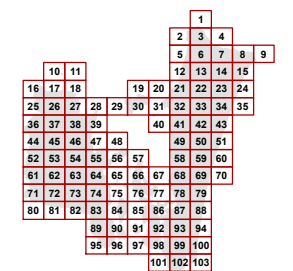
-  Redlands balance
-  Priority infrastructure area
-  Property boundary
-  Map extent

Approximate Scale at A3
1:12,500



Disclaimer:

Some information shown on this drawing may be inaccurate. Users should take appropriate measures to verify any information obtained from this drawing. This drawing shall not be reproduced either in part or full without Redland City Council approval









Plan for trunk stormwater infrastructure

Map LGIP-04-8





Legend





Future trunk infrastructure

-  Gross pollutant trap
-  Stormwater pipe
-  Bio-retention basin
-  Detention basin
-  Sediment basin
-  Stormwater wetland

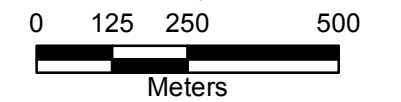
Existing trunk infrastructure

-  Stormwater pipe
-  Quality device

Service catchment

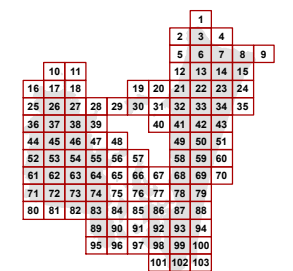
-  Redlands balance
-  Priority infrastructure area
-  Property boundary
-  Map extent

Approximate Scale at A3
1:12,500



Disclaimer:

Some information shown on this drawing may be inaccurate. Users should take appropriate measures to verify any information obtained from this drawing. This drawing shall not be reproduced either in part or full without Redland City Council approval









Plan for trunk stormwater infrastructure

Map LGIP-04-9





Legend





Future trunk infrastructure

-  Gross pollutant trap
-  Stormwater pipe
-  Bio-retention basin
-  Detention basin
-  Sediment basin
-  Stormwater wetland

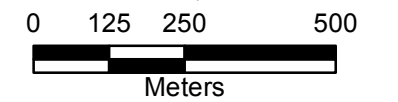
Existing trunk infrastructure

-  Stormwater pipe
-  Quality device

Service catchment

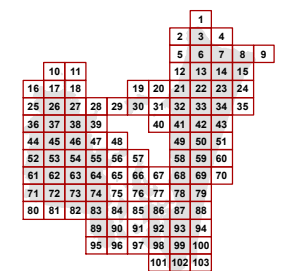
-  Redlands balance
-  Priority infrastructure area
-  Property boundary
-  Map extent

Approximate Scale at A3
1:12,500




Disclaimer:

Some information shown on this drawing may be inaccurate. Users should take appropriate measures to verify any information obtained from this drawing. This drawing shall not be reproduced either in part or full without Redland City Council approval









Plan for trunk stormwater infrastructure

Map LGIP-04-10





Legend





Future trunk infrastructure

-  Gross pollutant trap
-  Stormwater pipe
-  Bio-retention basin
-  Detention basin
-  Sediment basin
-  Stormwater wetland

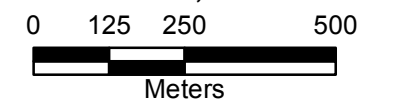
Existing trunk infrastructure

-  Stormwater pipe
-  Quality device

Service catchment

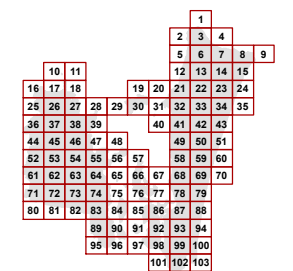
-  Redlands balance
-  Priority infrastructure area
-  Property boundary
-  Map extent

Approximate Scale at A3
1:12,500



Disclaimer:

Some information shown on this drawing may be inaccurate. Users should take appropriate measures to verify any information obtained from this drawing. This drawing shall not be reproduced either in part or full without Redland City Council approval









Plan for trunk stormwater
infrastructure

Map LGIP-04-11





Legend





Future trunk infrastructure

-  Gross pollutant trap
-  Stormwater pipe
-  Bio-retention basin
-  Detention basin
-  Sediment basin
-  Stormwater wetland

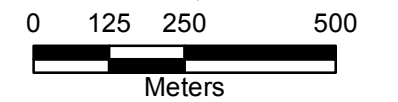
Existing trunk infrastructure

-  Stormwater pipe
-  Quality device

Service catchment

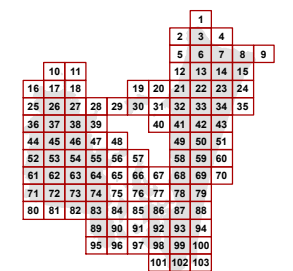
-  Redlands balance
-  Priority infrastructure area
-  Property boundary
-  Map extent

Approximate Scale at A3
1:12,500



Disclaimer:

Some information shown on this drawing may be inaccurate. Users should take appropriate measures to verify any information obtained from this drawing. This drawing shall not be reproduced either in part or full without Redland City Council approval









Plan for trunk stormwater infrastructure

Map LGIP-04-12





Legend





Future trunk infrastructure

-  Gross pollutant trap
-  Stormwater pipe
-  Bio-retention basin
-  Detention basin
-  Sediment basin
-  Stormwater wetland

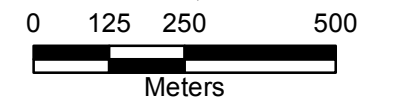
Existing trunk infrastructure

-  Stormwater pipe
-  Quality device

Service catchment

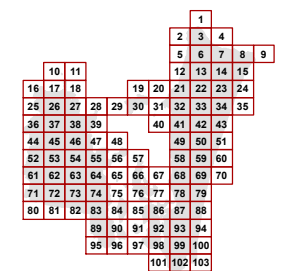
-  Redlands balance
-  Priority infrastructure area
-  Property boundary
-  Map extent

Approximate Scale at A3
1:12,500



Disclaimer:

Some information shown on this drawing may be inaccurate. Users should take appropriate measures to verify any information obtained from this drawing. This drawing shall not be reproduced either in part or full without Redland City Council approval









Plan for trunk stormwater
infrastructure

Map LGIP-04-13





Legend





Future trunk infrastructure

-  Gross pollutant trap
-  Stormwater pipe
-  Bio-retention basin
-  Detention basin
-  Sediment basin
-  Stormwater wetland

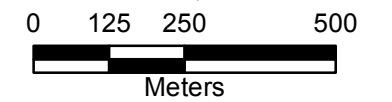
Existing trunk infrastructure

-  Stormwater pipe
-  Quality device

Service catchment

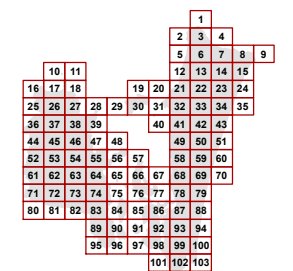
-  Redlands balance
-  Priority infrastructure area
-  Property boundary
-  Map extent

Approximate Scale at A3
1:12,500



Disclaimer:

Some information shown on this drawing may be inaccurate. Users should take appropriate measures to verify any information obtained from this drawing. This drawing shall not be reproduced either in part or full without Redland City Council approval









Plan for trunk stormwater infrastructure

Map LGIP-04-14





Legend





Future trunk infrastructure

-  Gross pollutant trap
-  Stormwater pipe
-  Bio-retention basin
-  Detention basin
-  Sediment basin
-  Stormwater wetland

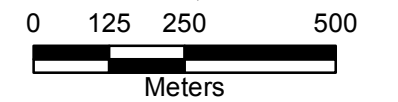
Existing trunk infrastructure

-  Stormwater pipe
-  Quality device

Service catchment

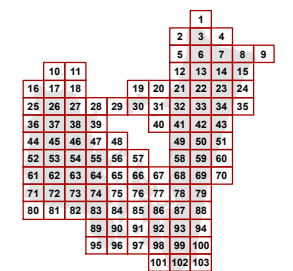
-  Redlands balance
-  Priority infrastructure area
-  Property boundary
-  Map extent

Approximate Scale at A3
1:12,500



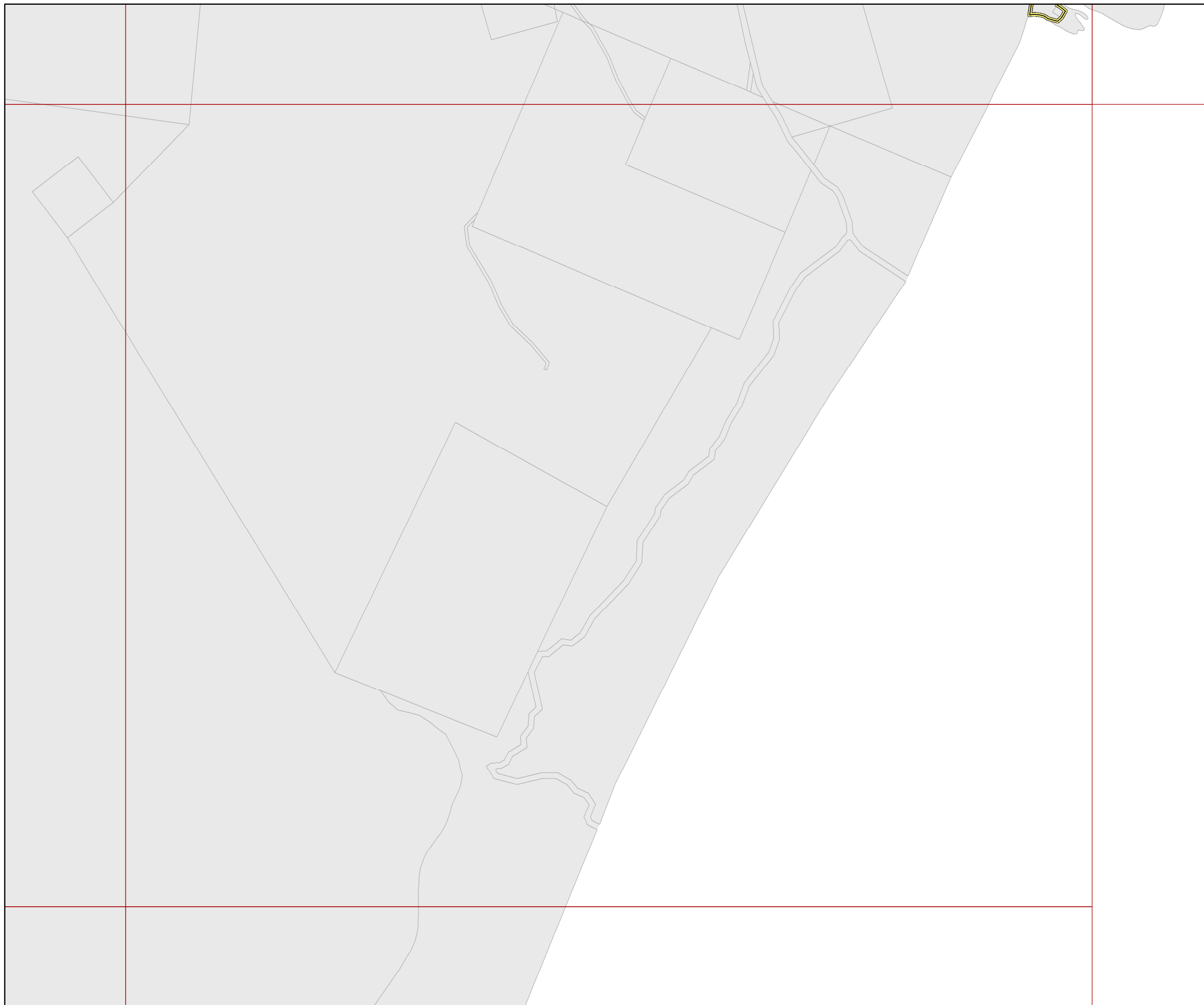
Disclaimer:

Some information shown on this drawing may be inaccurate. Users should take appropriate measures to verify any information obtained from this drawing. This drawing shall not be reproduced either in part or full without Redland City Council approval









Plan for trunk stormwater
infrastructure

Map LGIP-04-15





Legend





Future trunk infrastructure

-  Gross pollutant trap
-  Stormwater pipe
-  Bio-retention basin
-  Detention basin
-  Sediment basin
-  Stormwater wetland

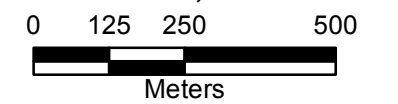
Existing trunk infrastructure

-  Stormwater pipe
-  Quality device

Service catchment

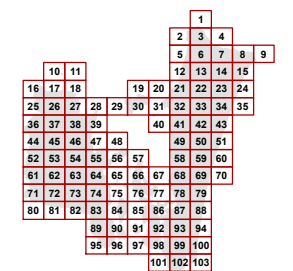
-  Redlands balance
-  Priority infrastructure area
-  Property boundary
-  Map extent

Approximate Scale at A3
1:12,500



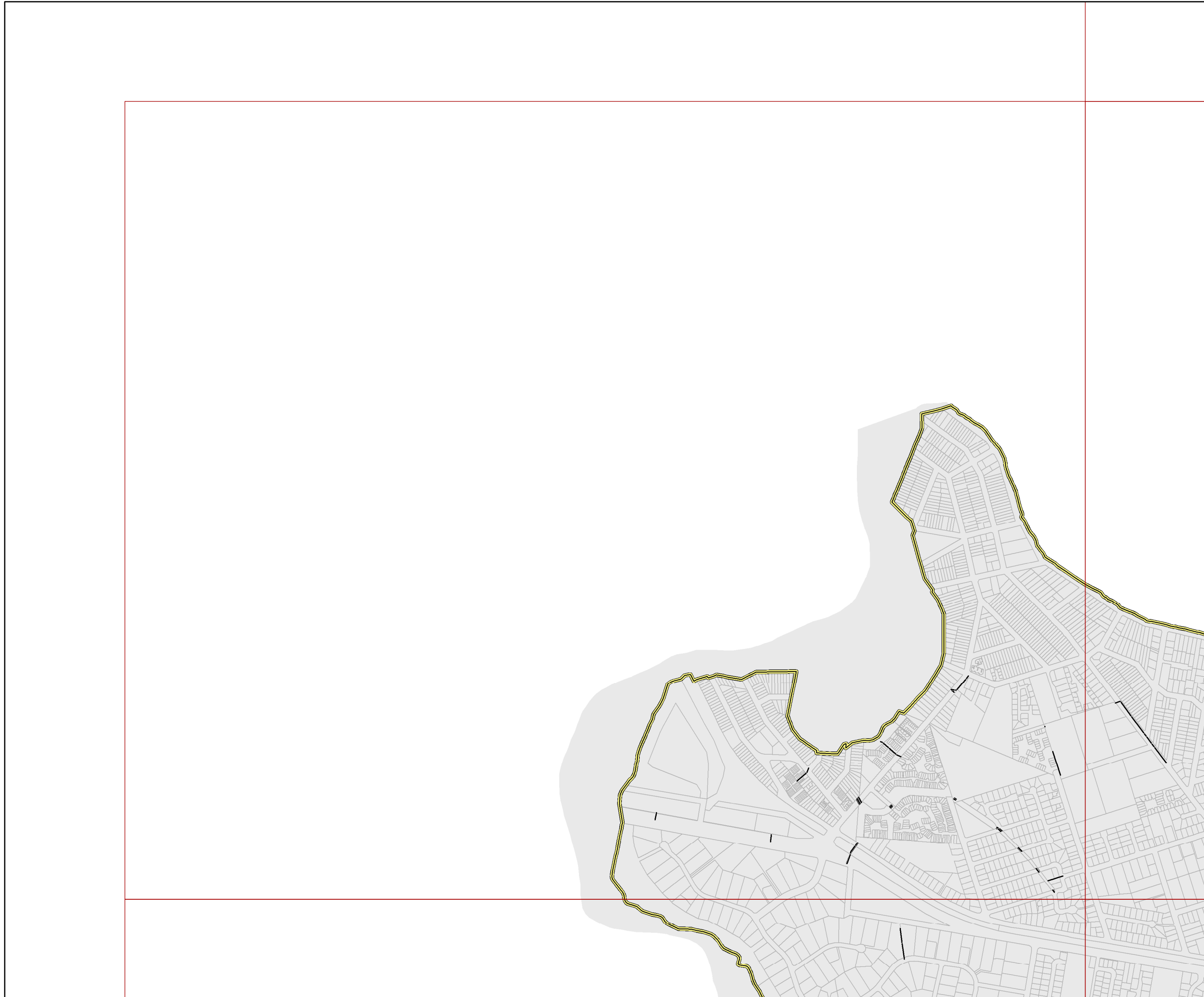
Disclaimer:

Some information shown on this drawing may be inaccurate. Users should take appropriate measures to verify any information obtained from this drawing. This drawing shall not be reproduced either in part or full without Redland City Council approval









Plan for trunk stormwater infrastructure

Map LGIP-04-16





Legend





Future trunk infrastructure

-  Gross pollutant trap
-  Stormwater pipe
-  Bio-retention basin
-  Detention basin
-  Sediment basin
-  Stormwater wetland

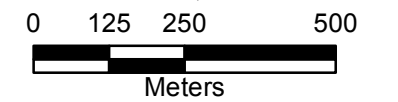
Existing trunk infrastructure

-  Stormwater pipe
-  Quality device

Service catchment

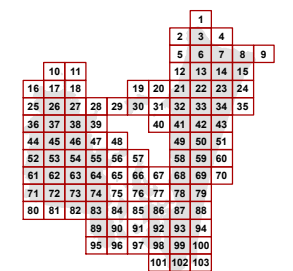
-  Redlands balance
-  Priority infrastructure area
-  Property boundary
-  Map extent

Approximate Scale at A3
1:12,500



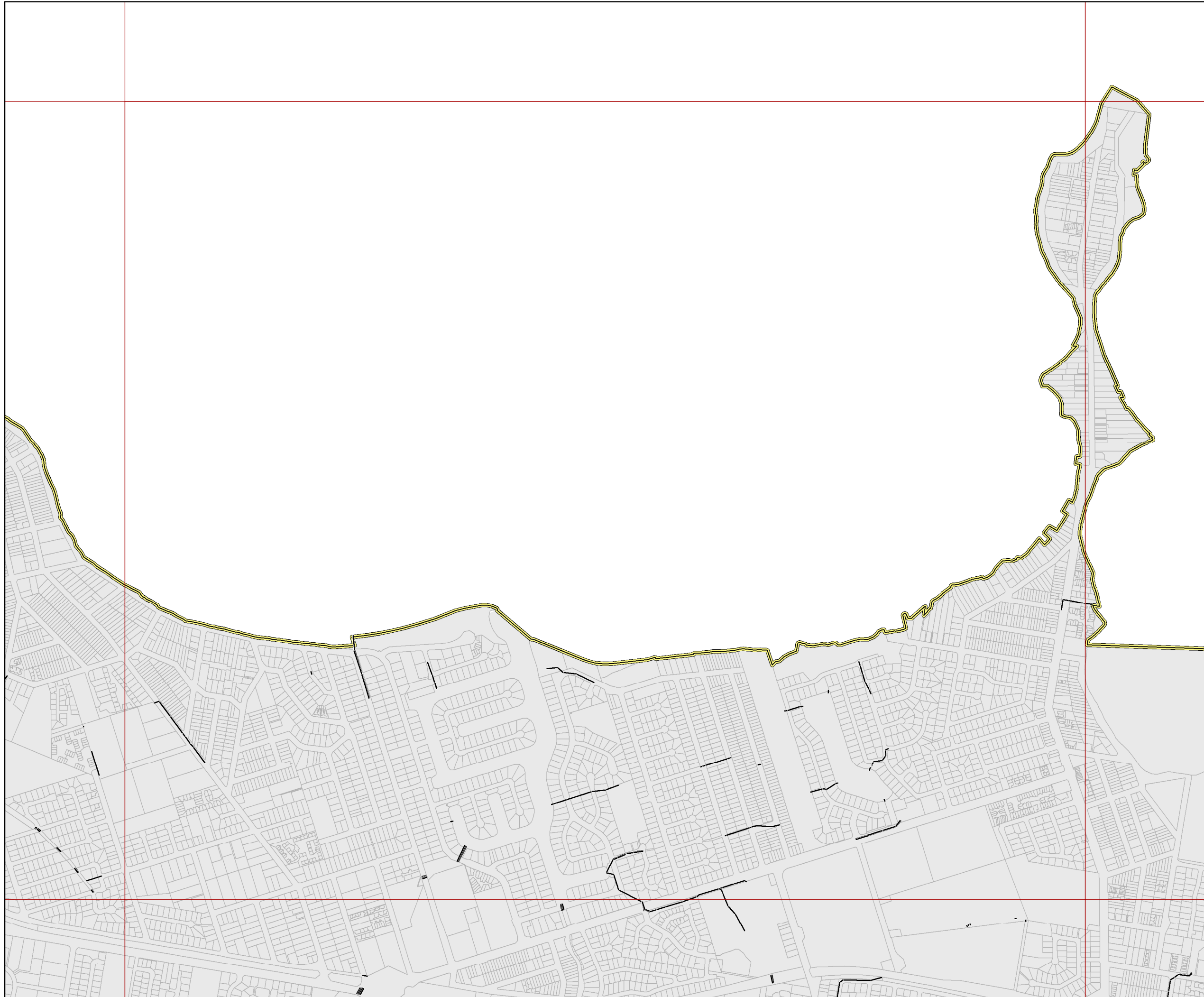
Disclaimer:

Some information shown on this drawing may be inaccurate. Users should take appropriate measures to verify any information obtained from this drawing. This drawing shall not be reproduced either in part or full without Redland City Council approval









Plan for trunk stormwater infrastructure

Map LGIP-04-17





Legend





Future trunk infrastructure

-  Gross pollutant trap
-  Stormwater pipe
-  Bio-retention basin
-  Detention basin
-  Sediment basin
-  Stormwater wetland

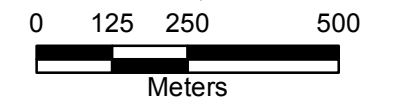
Existing trunk infrastructure

-  Stormwater pipe
-  Quality device

Service catchment

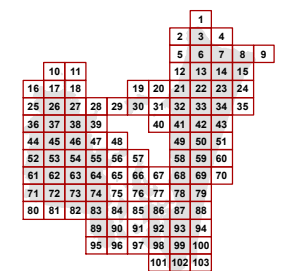
-  Redlands balance
-  Priority infrastructure area
-  Property boundary
-  Map extent

Approximate Scale at A3
1:12,500



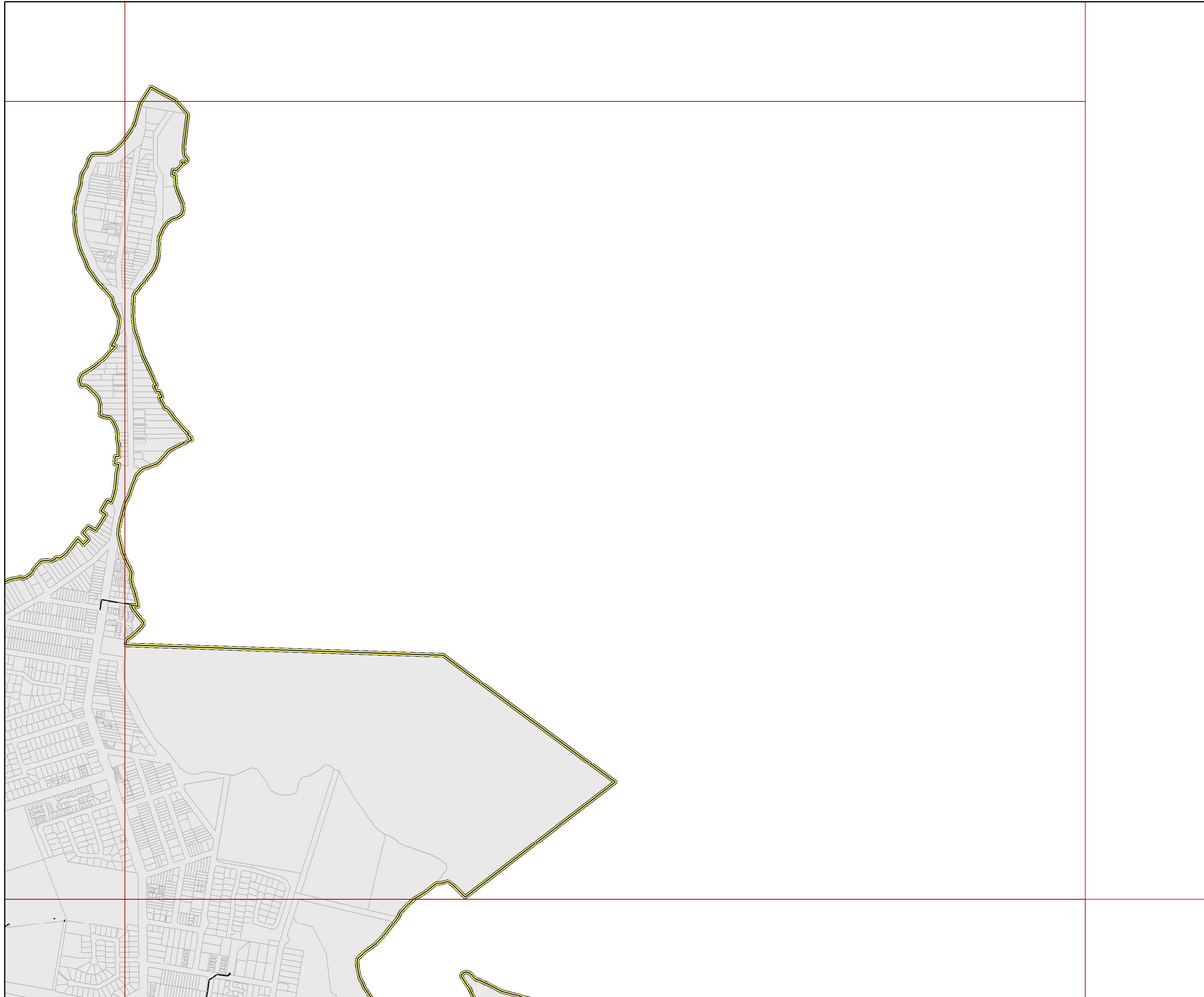
Disclaimer:

Some information shown on this drawing may be inaccurate. Users should take appropriate measures to verify any information obtained from this drawing. This drawing shall not be reproduced either in part or full without Redland City Council approval









Plan for trunk stormwater infrastructure

Map LGIP-04-18





Legend





Future trunk infrastructure

-  Gross pollutant trap
-  Stormwater pipe
-  Bio-retention basin
-  Detention basin
-  Sediment basin
-  Stormwater wetland

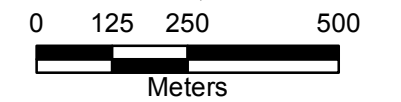
Existing trunk infrastructure

-  Stormwater pipe
-  Quality device

Service catchment

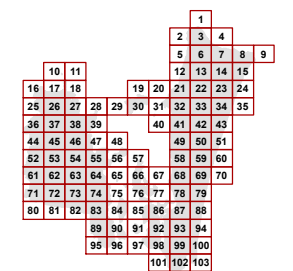
-  Redlands balance
-  Priority infrastructure area
-  Property boundary
-  Map extent

Approximate Scale at A3
1:12,500




Disclaimer:

Some information shown on this drawing may be inaccurate. Users should take appropriate measures to verify any information obtained from this drawing. This drawing shall not be reproduced either in part or full without Redland City Council approval









Plan for trunk stormwater infrastructure

Map LGIP-04-19





Legend





Future trunk infrastructure

-  Gross pollutant trap
-  Stormwater pipe
-  Bio-retention basin
-  Detention basin
-  Sediment basin
-  Stormwater wetland

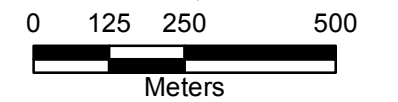
Existing trunk infrastructure

-  Stormwater pipe
-  Quality device

Service catchment

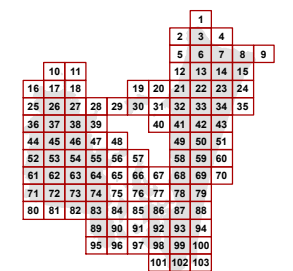
-  Redlands balance
-  Priority infrastructure area
-  Property boundary
-  Map extent

Approximate Scale at A3
1:12,500




Disclaimer:

Some information shown on this drawing may be inaccurate. Users should take appropriate measures to verify any information obtained from this drawing. This drawing shall not be reproduced either in part or full without Redland City Council approval









Plan for trunk stormwater
infrastructure

Map LGIP-04-20





Legend





Future trunk infrastructure

-  Gross pollutant trap
-  Stormwater pipe
-  Bio-retention basin
-  Detention basin
-  Sediment basin
-  Stormwater wetland

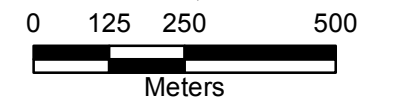
Existing trunk infrastructure

-  Stormwater pipe
-  Quality device

Service catchment

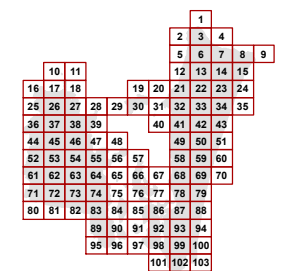
-  Redlands balance
-  Priority infrastructure area
-  Property boundary
-  Map extent

Approximate Scale at A3
1:12,500



Disclaimer:

Some information shown on this drawing may be inaccurate. Users should take appropriate measures to verify any information obtained from this drawing. This drawing shall not be reproduced either in part or full without Redland City Council approval









Plan for trunk stormwater
infrastructure

Map LGIP-04-21





Legend





Future trunk infrastructure

-  Gross pollutant trap
-  Stormwater pipe
-  Bio-retention basin
-  Detention basin
-  Sediment basin
-  Stormwater wetland

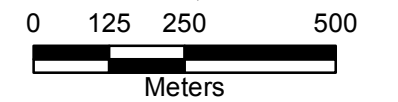
Existing trunk infrastructure

-  Stormwater pipe
-  Quality device

Service catchment

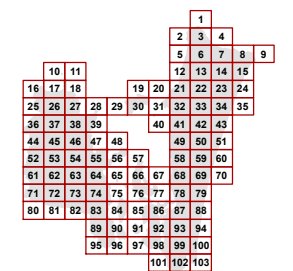
-  Redlands balance
-  Priority infrastructure area
-  Property boundary
-  Map extent

Approximate Scale at A3
1:12,500



Disclaimer:

Some information shown on this drawing may be inaccurate. Users should take appropriate measures to verify any information obtained from this drawing. This drawing shall not be reproduced either in part or full without Redland City Council approval









Plan for trunk stormwater infrastructure

Map LGIP-04-22





Legend





Future trunk infrastructure

-  Gross pollutant trap
-  Stormwater pipe
-  Bio-retention basin
-  Detention basin
-  Sediment basin
-  Stormwater wetland

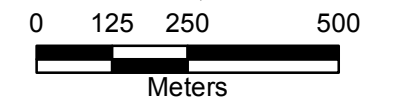
Existing trunk infrastructure

-  Stormwater pipe
-  Quality device

Service catchment

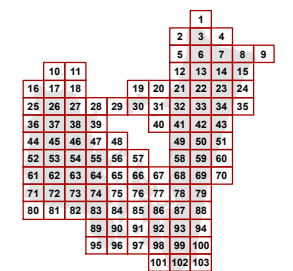
-  Redlands balance
-  Priority infrastructure area
-  Property boundary
-  Map extent

Approximate Scale at A3
1:12,500



Disclaimer:

Some information shown on this drawing may be inaccurate. Users should take appropriate measures to verify any information obtained from this drawing. This drawing shall not be reproduced either in part or full without Redland City Council approval









Plan for trunk stormwater infrastructure

Map LGIP-04-23





Legend





Future trunk infrastructure

-  Gross pollutant trap
-  Stormwater pipe
-  Bio-retention basin
-  Detention basin
-  Sediment basin
-  Stormwater wetland

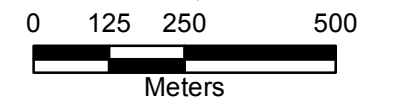
Existing trunk infrastructure

-  Stormwater pipe
-  Quality device

Service catchment

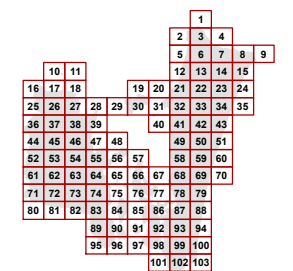
-  Redlands balance
-  Priority infrastructure area
-  Property boundary
-  Map extent

Approximate Scale at A3
1:12,500



Disclaimer:

Some information shown on this drawing may be inaccurate. Users should take appropriate measures to verify any information obtained from this drawing. This drawing shall not be reproduced either in part or full without Redland City Council approval









Plan for trunk stormwater infrastructure

Map LGIP-04-24





Legend





Future trunk infrastructure

-  Gross pollutant trap
-  Stormwater pipe
-  Bio-retention basin
-  Detention basin
-  Sediment basin
-  Stormwater wetland

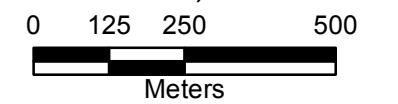
Existing trunk infrastructure

-  Stormwater pipe
-  Quality device

Service catchment

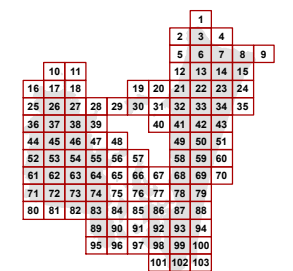
-  Redlands balance
-  Priority infrastructure area
-  Property boundary
-  Map extent

Approximate Scale at A3
1:12,500



Disclaimer:

Some information shown on this drawing may be inaccurate. Users should take appropriate measures to verify any information obtained from this drawing. This drawing shall not be reproduced either in part or full without Redland City Council approval









Plan for trunk stormwater infrastructure

Map LGIP-04-25





Legend





Future trunk infrastructure

-  Gross pollutant trap
-  Stormwater pipe
-  Bio-retention basin
-  Detention basin
-  Sediment basin
-  Stormwater wetland

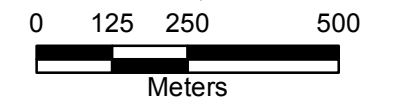
Existing trunk infrastructure

-  Stormwater pipe
-  Quality device

Service catchment

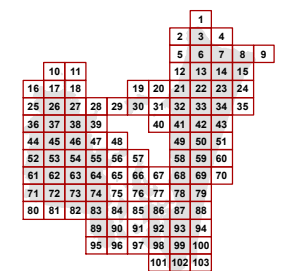
-  Redlands balance
-  Priority infrastructure area
-  Property boundary
-  Map extent

Approximate Scale at A3
1:12,500



Disclaimer:

Some information shown on this drawing may be inaccurate. Users should take appropriate measures to verify any information obtained from this drawing. This drawing shall not be reproduced either in part or full without Redland City Council approval









Plan for trunk stormwater infrastructure





Legend





Future trunk infrastructure

-  Gross pollutant trap
-  Stormwater pipe
-  Bio-retention basin
-  Detention basin
-  Sediment basin
-  Stormwater wetland

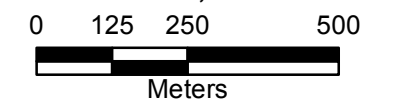
Existing trunk infrastructure

-  Stormwater pipe
-  Quality device

Service catchment

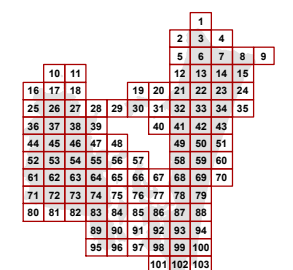
-  Redlands balance
-  Priority infrastructure area
-  Property boundary
-  Map extent

Approximate Scale at A3
1:12,500



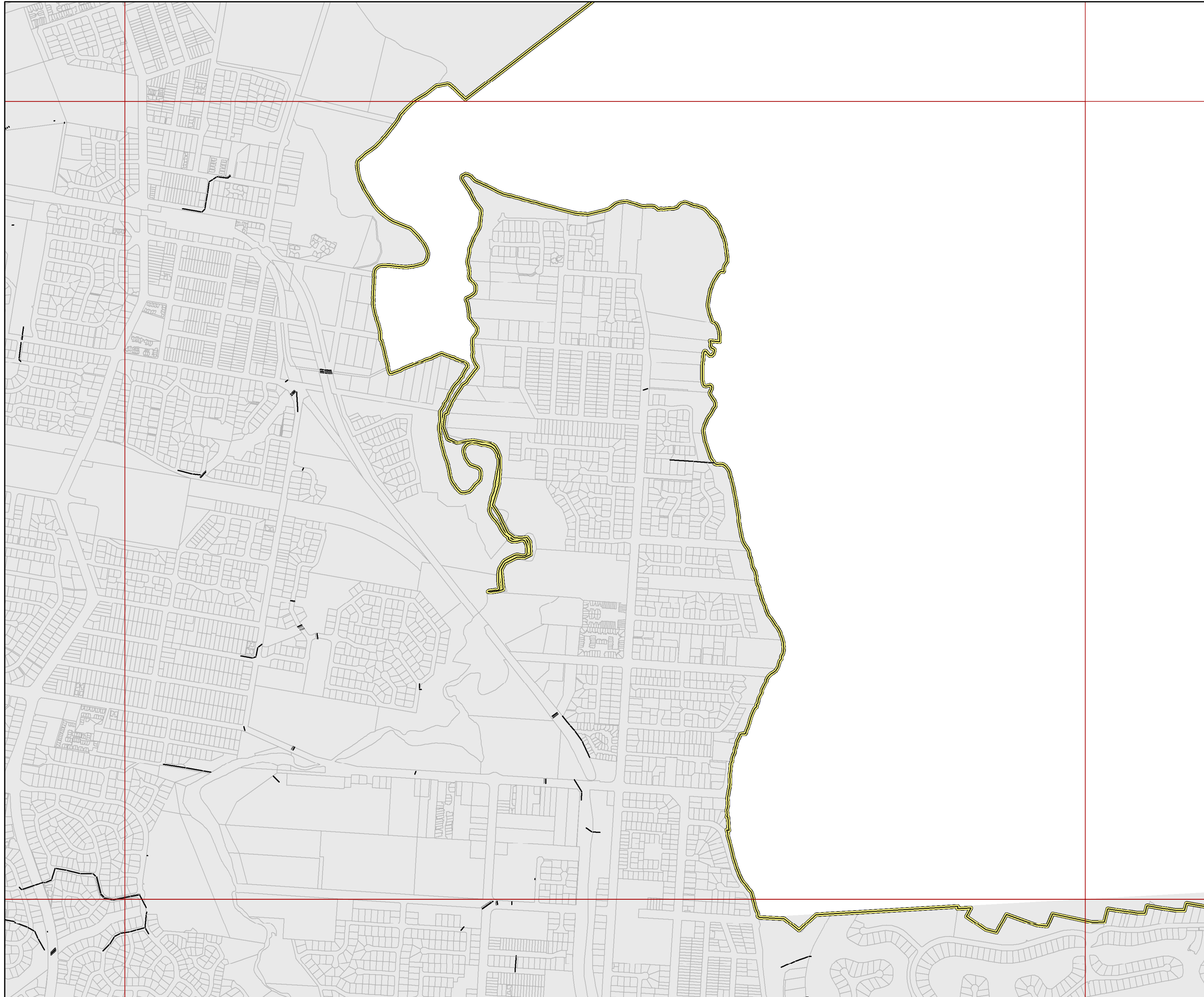
Disclaimer:

Some information shown on this drawing may be inaccurate. Users should take appropriate measures to verify any information obtained from this drawing. This drawing shall not be reproduced either in part or full without Redland City Council approval









Plan for trunk stormwater infrastructure

Map LGIP-04-27





Legend





Future trunk infrastructure

-  Gross pollutant trap
-  Stormwater pipe
-  Bio-retention basin
-  Detention basin
-  Sediment basin
-  Stormwater wetland

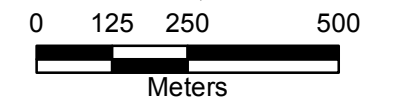
Existing trunk infrastructure

-  Stormwater pipe
-  Quality device

Service catchment

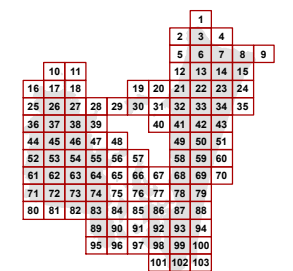
-  Redlands balance
-  Priority infrastructure area
-  Property boundary
-  Map extent

Approximate Scale at A3
1:12,500




Disclaimer:

Some information shown on this drawing may be inaccurate. Users should take appropriate measures to verify any information obtained from this drawing. This drawing shall not be reproduced either in part or full without Redland City Council approval









Plan for trunk stormwater infrastructure

Map LGIP-04-28





Legend





Future trunk infrastructure

-  Gross pollutant trap
-  Stormwater pipe
-  Bio-retention basin
-  Detention basin
-  Sediment basin
-  Stormwater wetland

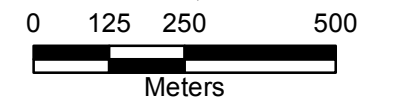
Existing trunk infrastructure

-  Stormwater pipe
-  Quality device

Service catchment

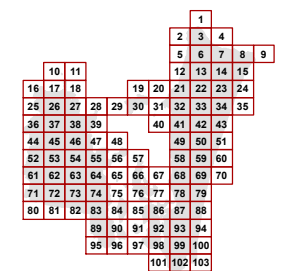
-  Redlands balance
-  Priority infrastructure area
-  Property boundary
-  Map extent

Approximate Scale at A3
1:12,500



Disclaimer:

Some information shown on this drawing may be inaccurate. Users should take appropriate measures to verify any information obtained from this drawing. This drawing shall not be reproduced either in part or full without Redland City Council approval









Plan for trunk stormwater infrastructure

Map LGIP-04-29





Legend





Future trunk infrastructure

-  Gross pollutant trap
-  Stormwater pipe
-  Bio-retention basin
-  Detention basin
-  Sediment basin
-  Stormwater wetland

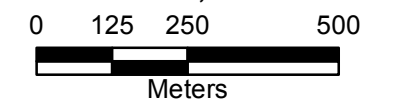
Existing trunk infrastructure

-  Stormwater pipe
-  Quality device

Service catchment

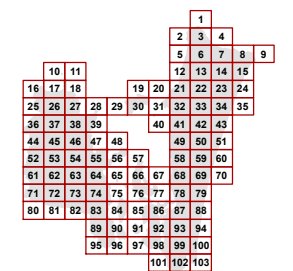
-  Redlands balance
-  Priority infrastructure area
-  Property boundary
-  Map extent

Approximate Scale at A3
1:12,500



Disclaimer:

Some information shown on this drawing may be inaccurate. Users should take appropriate measures to verify any information obtained from this drawing. This drawing shall not be reproduced either in part or full without Redland City Council approval









Plan for trunk stormwater infrastructure

Map LGIP-04-30





Legend





Future trunk infrastructure

-  Gross pollutant trap
-  Stormwater pipe
-  Bio-retention basin
-  Detention basin
-  Sediment basin
-  Stormwater wetland

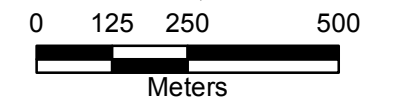
Existing trunk infrastructure

-  Stormwater pipe
-  Quality device

Service catchment

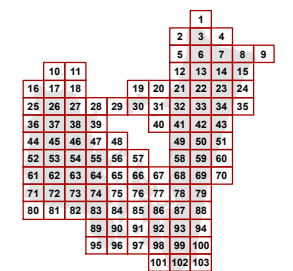
-  Redlands balance
-  Priority infrastructure area
-  Property boundary
-  Map extent

Approximate Scale at A3
1:12,500



Disclaimer:

Some information shown on this drawing may be inaccurate. Users should take appropriate measures to verify any information obtained from this drawing. This drawing shall not be reproduced either in part or full without Redland City Council approval









Plan for trunk stormwater
infrastructure

Map LGIP-04-31





Legend





Future trunk infrastructure

-  Gross pollutant trap
-  Stormwater pipe
-  Bio-retention basin
-  Detention basin
-  Sediment basin
-  Stormwater wetland

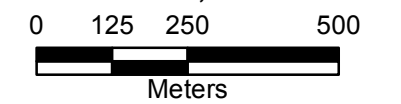
Existing trunk infrastructure

-  Stormwater pipe
-  Quality device

Service catchment

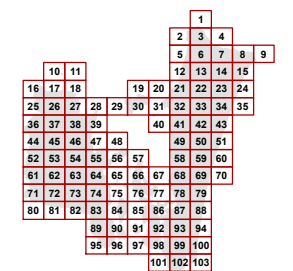
-  Redlands balance
-  Priority infrastructure area
-  Property boundary
-  Map extent

Approximate Scale at A3
1:12,500



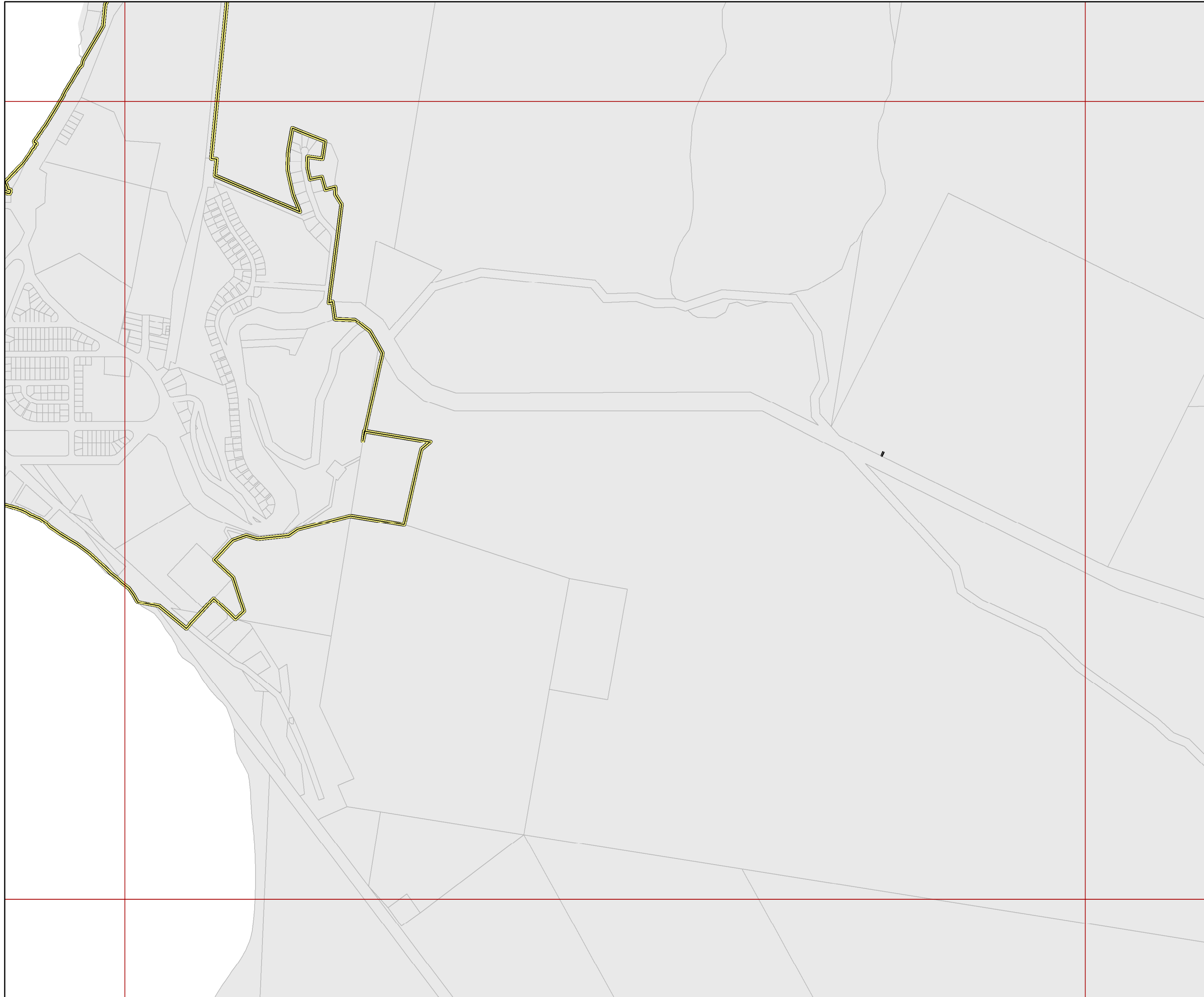
Disclaimer:

Some information shown on this drawing may be inaccurate. Users should take appropriate measures to verify any information obtained from this drawing. This drawing shall not be reproduced either in part or full without Redland City Council approval









Plan for trunk stormwater infrastructure

Map LGIP-04-32





Legend





Future trunk infrastructure

-  Gross pollutant trap
-  Stormwater pipe
-  Bio-retention basin
-  Detention basin
-  Sediment basin
-  Stormwater wetland

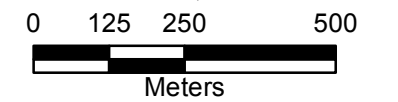
Existing trunk infrastructure

-  Stormwater pipe
-  Quality device

Service catchment

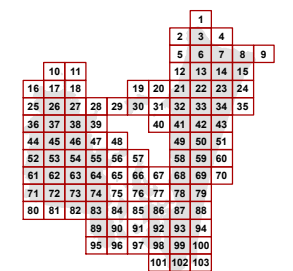
-  Redlands balance
-  Priority infrastructure area
-  Property boundary
-  Map extent

Approximate Scale at A3
1:12,500



Disclaimer:

Some information shown on this drawing may be inaccurate. Users should take appropriate measures to verify any information obtained from this drawing. This drawing shall not be reproduced either in part or full without Redland City Council approval









Plan for trunk stormwater infrastructure

Map LGIP-04-33





Legend





Future trunk infrastructure

-  Gross pollutant trap
-  Stormwater pipe
-  Bio-retention basin
-  Detention basin
-  Sediment basin
-  Stormwater wetland

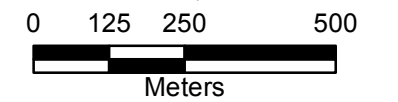
Existing trunk infrastructure

-  Stormwater pipe
-  Quality device

Service catchment

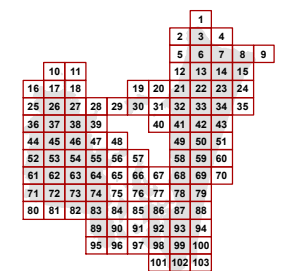
-  Redlands balance
-  Priority infrastructure area
-  Property boundary
-  Map extent

Approximate Scale at A3
1:12,500



Disclaimer:

Some information shown on this drawing may be inaccurate. Users should take appropriate measures to verify any information obtained from this drawing. This drawing shall not be reproduced either in part or full without Redland City Council approval









Plan for trunk stormwater
infrastructure

Map LGIP-04-34





Legend





Future trunk infrastructure

-  Gross pollutant trap
-  Stormwater pipe
-  Bio-retention basin
-  Detention basin
-  Sediment basin
-  Stormwater wetland

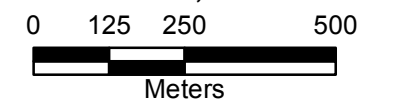
Existing trunk infrastructure

-  Stormwater pipe
-  Quality device

Service catchment

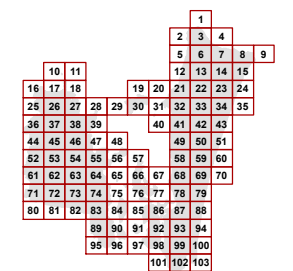
-  Redlands balance
-  Priority infrastructure area
-  Property boundary
-  Map extent

Approximate Scale at A3
1:12,500



Disclaimer:

Some information shown on this drawing may be inaccurate. Users should take appropriate measures to verify any information obtained from this drawing. This drawing shall not be reproduced either in part or full without Redland City Council approval



Plan for trunk stormwater
infrastructure







Map LGIP-04-35





**LOCAL GOVERNMENT
INFRASTRUCTURE PLAN**

Legend






Future trunk infrastructure

-  Gross pollutant trap
-  Stormwater pipe
-  Bio-retention basin
-  Detention basin
-  Sediment basin
-  Stormwater wetland

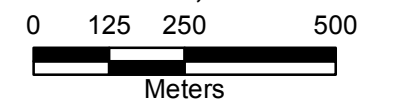
Existing trunk infrastructure

-  Stormwater pipe
-  Quality device

Service catchment

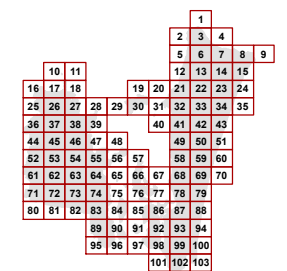
-  Lower Tingalpa Creek
-  Redlands balance
-  Priority infrastructure area
-  Property boundary
-  Map extent

Approximate Scale at A3
1:12,500



Disclaimer:

Some information shown on this drawing may be inaccurate. Users should take appropriate measures to verify any information obtained from this drawing. This drawing shall not be reproduced either in part or full without Redland City Council approval









Plan for trunk stormwater infrastructure





Legend





Future trunk infrastructure

-  Gross pollutant trap
-  Stormwater pipe
-  Bio-retention basin
-  Detention basin
-  Sediment basin
-  Stormwater wetland

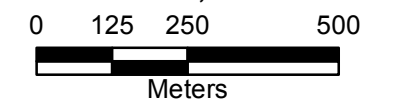
Existing trunk infrastructure

-  Stormwater pipe
-  Quality device

Service catchment

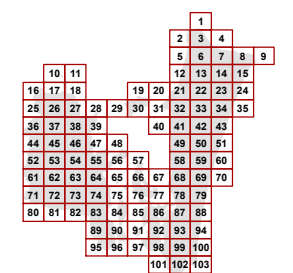
-  Redlands balance
-  Priority infrastructure area
-  Property boundary
-  Map extent

Approximate Scale at A3
1:12,500



Disclaimer:

Some information shown on this drawing may be inaccurate. Users should take appropriate measures to verify any information obtained from this drawing. This drawing shall not be reproduced either in part or full without Redland City Council approval



Plan for trunk stormwater infrastructure







Map LGIP-04-37





**LOCAL GOVERNMENT
INFRASTRUCTURE PLAN**

Legend



Future trunk infrastructure

-  Gross pollutant trap
-  Stormwater pipe
-  Bio-retention basin
-  Detention basin
-  Sediment basin
-  Stormwater wetland



Existing trunk infrastructure

-  Stormwater pipe
-  Quality device

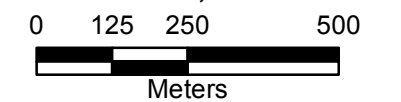
Service catchment

-  Cleveland CBD
-  Redlands balance

 Priority infrastructure area

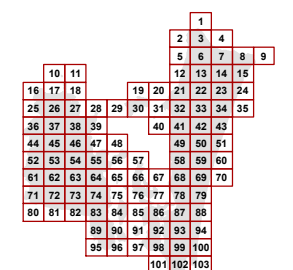
-  Property boundary
-  Map extent

Approximate Scale at A3
1:12,500



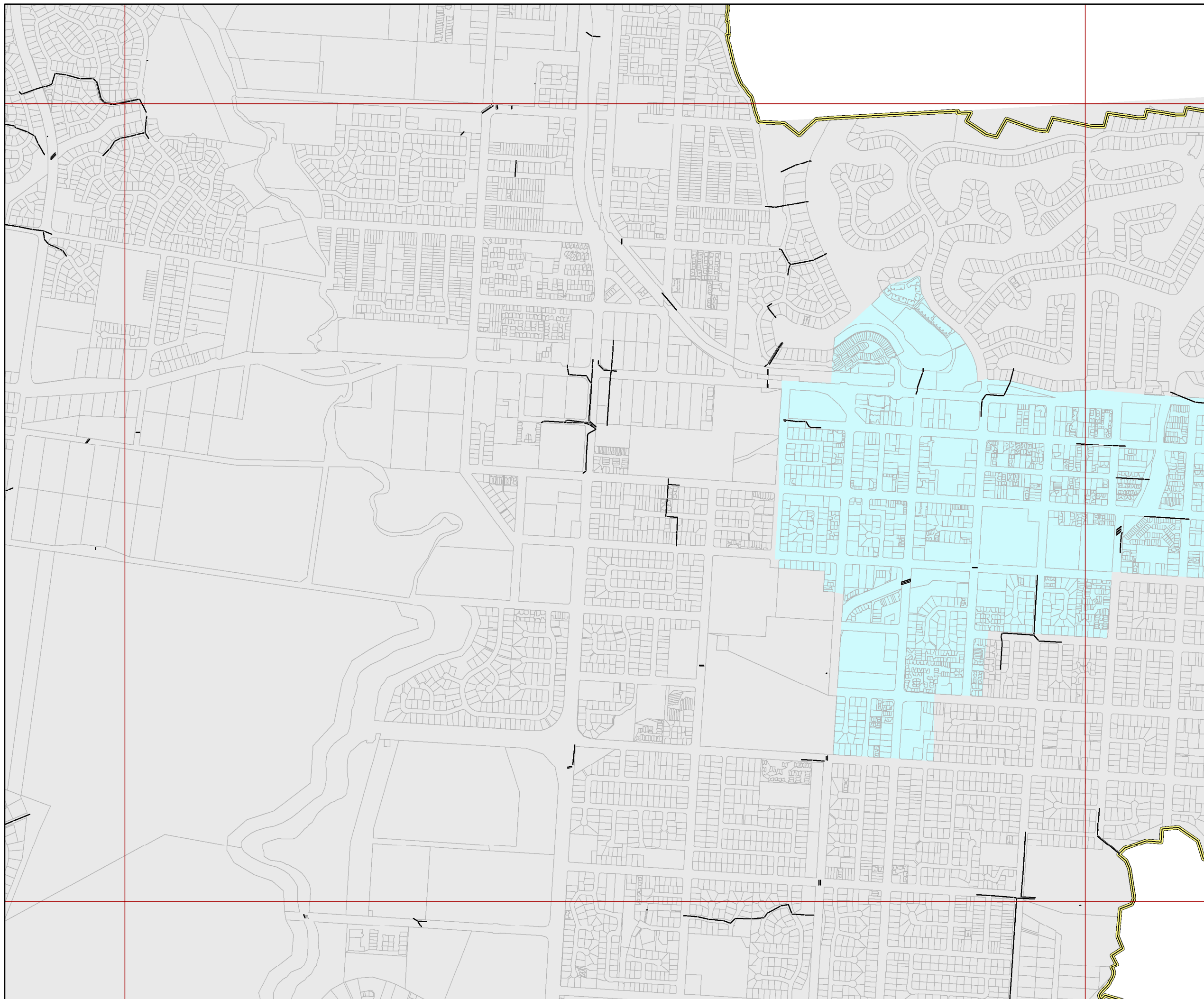
Disclaimer:

Some information shown on this drawing may be inaccurate. Users should take appropriate measures to verify any information obtained from this drawing. This drawing shall not be reproduced either in part or full without Redland City Council approval



Plan for trunk stormwater infrastructure







Map LGIP-04-38





**LOCAL GOVERNMENT
INFRASTRUCTURE PLAN**

Legend



Future trunk infrastructure


-  Gross pollutant trap
-  Stormwater pipe
-  Bio-retention basin
-  Detention basin
-  Sediment basin
-  Stormwater wetland

Existing trunk infrastructure

-  Stormwater pipe
-  Quality device

Service catchment

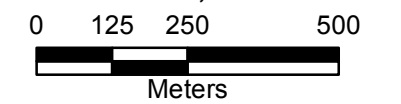
-  Cleveland CBD
-  Redlands balance

-  Priority infrastructure area

-  Property boundary

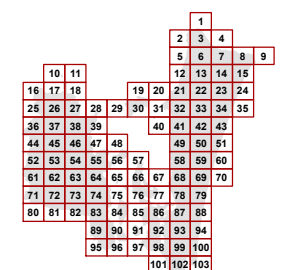
-  Map extent

Approximate Scale at A3
1:12,500



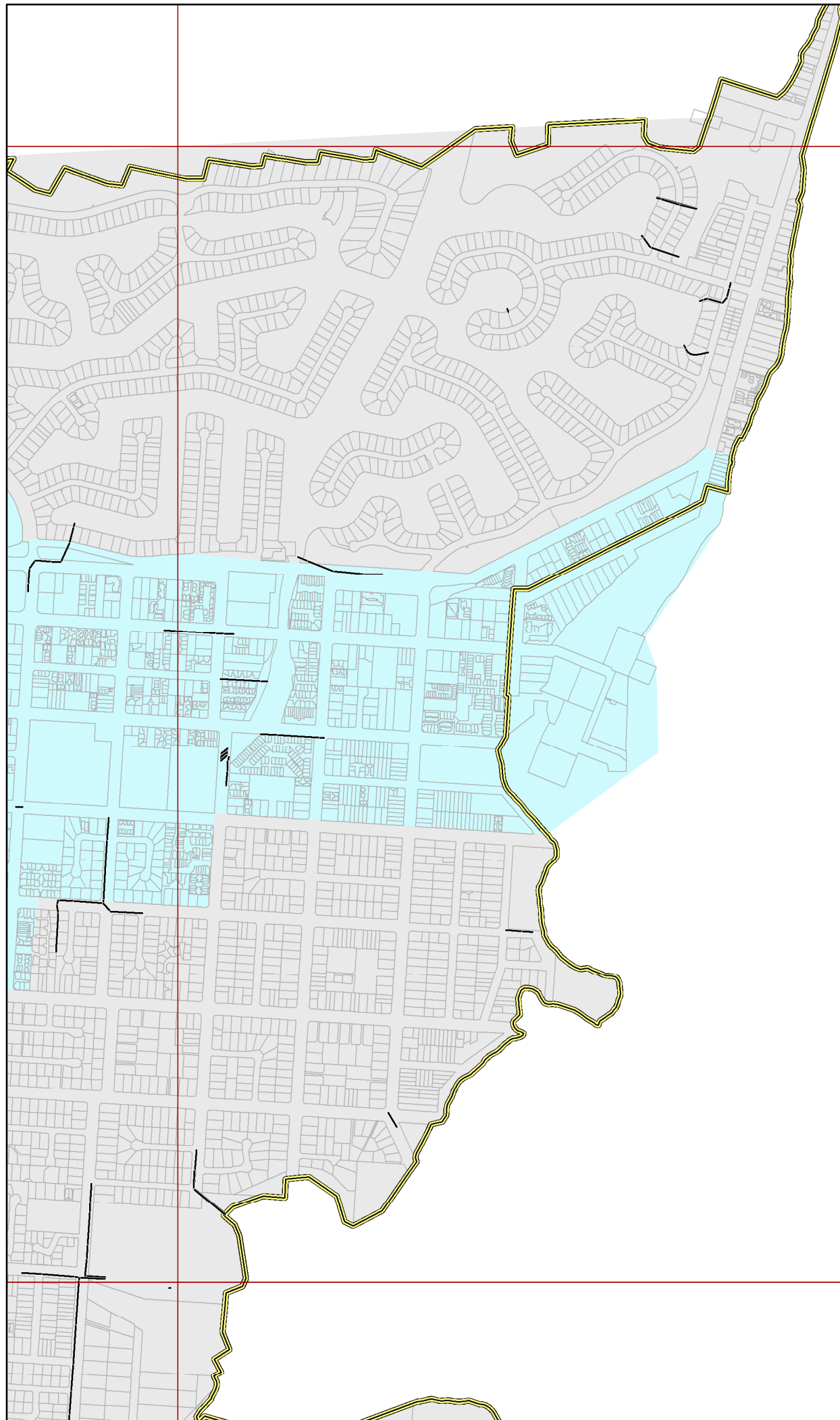
Disclaimer:

Some information shown on this drawing may be inaccurate. Users should take appropriate measures to verify any information obtained from this drawing. This drawing shall not be reproduced either in part or full without Redland City Council approval









Plan for trunk stormwater
infrastructure

Map LGIP-04-39





Legend





Future trunk infrastructure

-  Gross pollutant trap
-  Stormwater pipe
-  Bio-retention basin
-  Detention basin
-  Sediment basin
-  Stormwater wetland

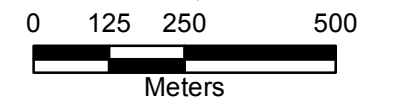
Existing trunk infrastructure

-  Stormwater pipe
-  Quality device

Service catchment

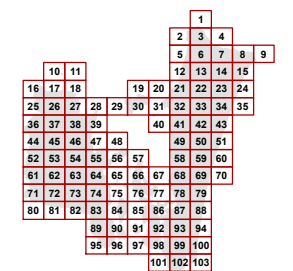
-  Redlands balance
-  Priority infrastructure area
-  Property boundary
-  Map extent

Approximate Scale at A3
1:12,500



Disclaimer:

Some information shown on this drawing may be inaccurate. Users should take appropriate measures to verify any information obtained from this drawing. This drawing shall not be reproduced either in part or full without Redland City Council approval









Plan for trunk stormwater infrastructure

Map LGIP-04-40





Legend





Future trunk infrastructure

-  Gross pollutant trap
-  Stormwater pipe
-  Bio-retention basin
-  Detention basin
-  Sediment basin
-  Stormwater wetland

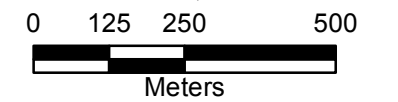
Existing trunk infrastructure

-  Stormwater pipe
-  Quality device

Service catchment

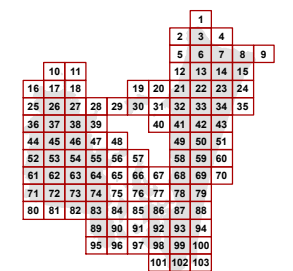
-  Redlands balance
-  Priority infrastructure area
-  Property boundary
-  Map extent

Approximate Scale at A3
1:12,500



Disclaimer:

Some information shown on this drawing may be inaccurate. Users should take appropriate measures to verify any information obtained from this drawing. This drawing shall not be reproduced either in part or full without Redland City Council approval









Plan for trunk stormwater infrastructure

Map LGIP-04-41





Legend





Future trunk infrastructure

-  Gross pollutant trap
-  Stormwater pipe
-  Bio-retention basin
-  Detention basin
-  Sediment basin
-  Stormwater wetland

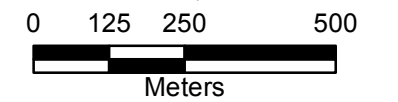
Existing trunk infrastructure

-  Stormwater pipe
-  Quality device

Service catchment

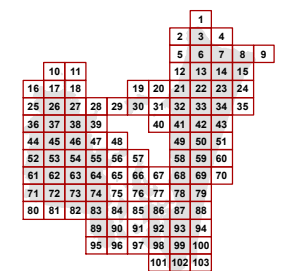
-  Redlands balance
-  Priority infrastructure area
-  Property boundary
-  Map extent

Approximate Scale at A3
1:12,500



Disclaimer:

Some information shown on this drawing may be inaccurate. Users should take appropriate measures to verify any information obtained from this drawing. This drawing shall not be reproduced either in part or full without Redland City Council approval









Plan for trunk stormwater infrastructure

Map LGIP-04-42





Legend





Future trunk infrastructure

-  Gross pollutant trap
-  Stormwater pipe
-  Bio-retention basin
-  Detention basin
-  Sediment basin
-  Stormwater wetland

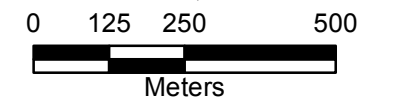
Existing trunk infrastructure

-  Stormwater pipe
-  Quality device

Service catchment

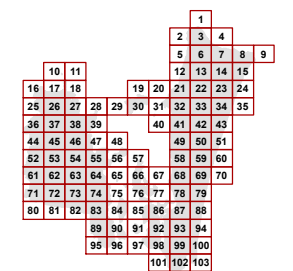
-  Redlands balance
-  Priority infrastructure area
-  Property boundary
-  Map extent

Approximate Scale at A3
1:12,500



Disclaimer:

Some information shown on this drawing may be inaccurate. Users should take appropriate measures to verify any information obtained from this drawing. This drawing shall not be reproduced either in part or full without Redland City Council approval









Plan for trunk stormwater infrastructure

Map LGIP-04-43





Legend





Future trunk infrastructure

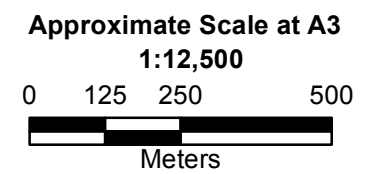
-  Gross pollutant trap
-  Stormwater pipe
-  Bio-retention basin
-  Detention basin
-  Sediment basin
-  Stormwater wetland

Existing trunk infrastructure

-  Stormwater pipe
-  Quality device

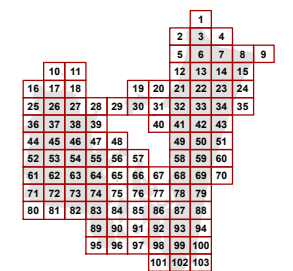
Service catchment

-  Redlands balance
-  Priority infrastructure area
-  Property boundary
-  Map extent



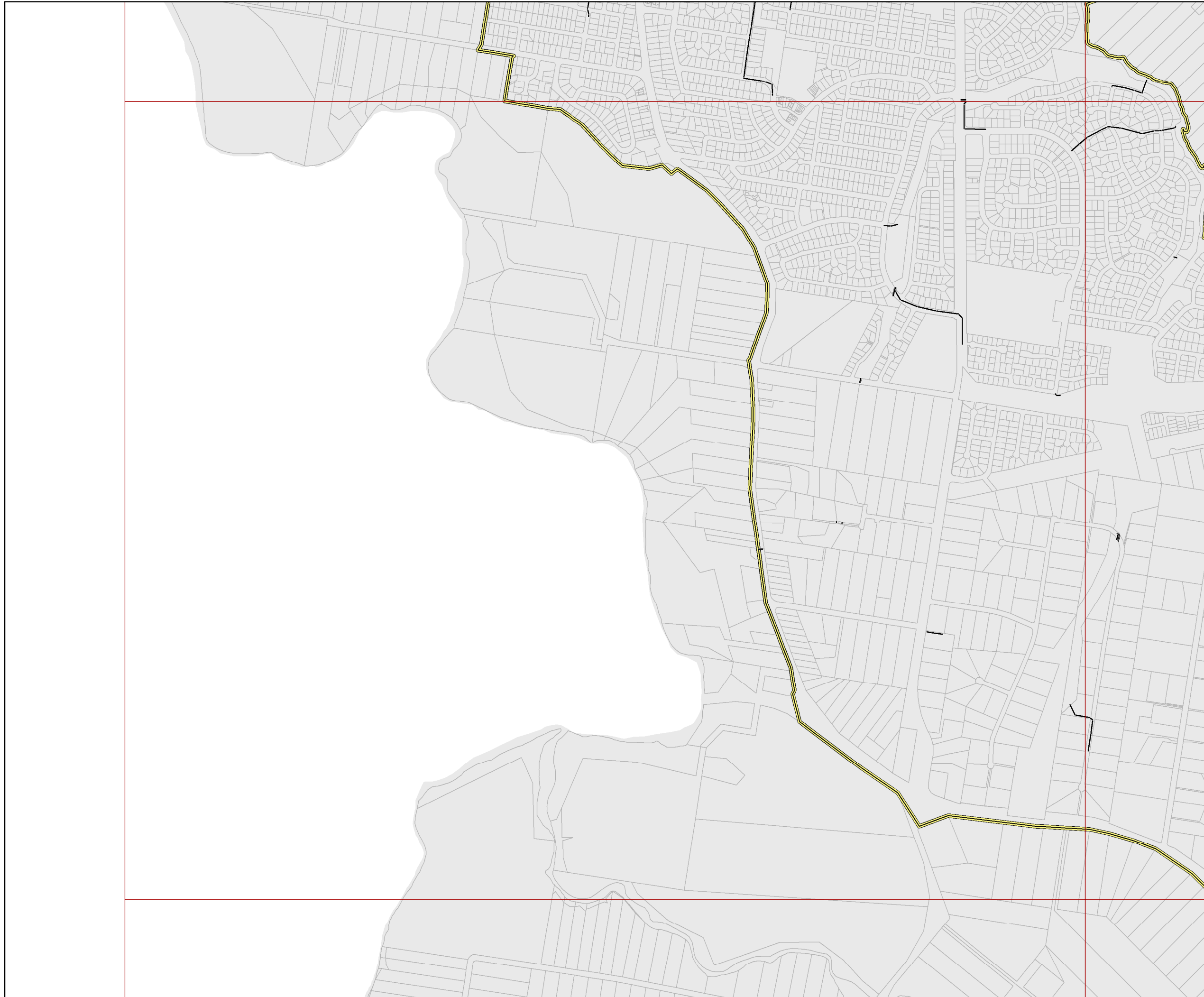
Disclaimer:

Some information shown on this drawing may be inaccurate. Users should take appropriate measures to verify any information obtained from this drawing. This drawing shall not be reproduced either in part or full without Redland City Council approval



Plan for trunk stormwater infrastructure







Map LGIP-04-44





**LOCAL GOVERNMENT
INFRASTRUCTURE PLAN**

Legend






Future trunk infrastructure

-  Gross pollutant trap
-  Stormwater pipe
-  Bio-retention basin
-  Detention basin
-  Sediment basin
-  Stormwater wetland

Existing trunk infrastructure

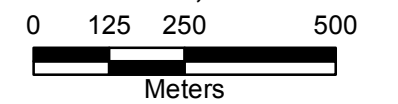
-  Stormwater pipe
-  Quality device

Service catchment

-  Kinross Road precinct
-  Redlands balance
-  Priority infrastructure area
-  Property boundary
-  Map extent

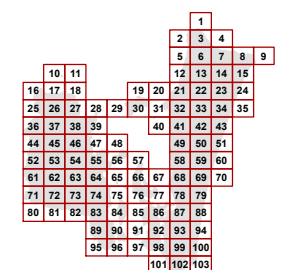
Approximate Scale at A3

1:12,500



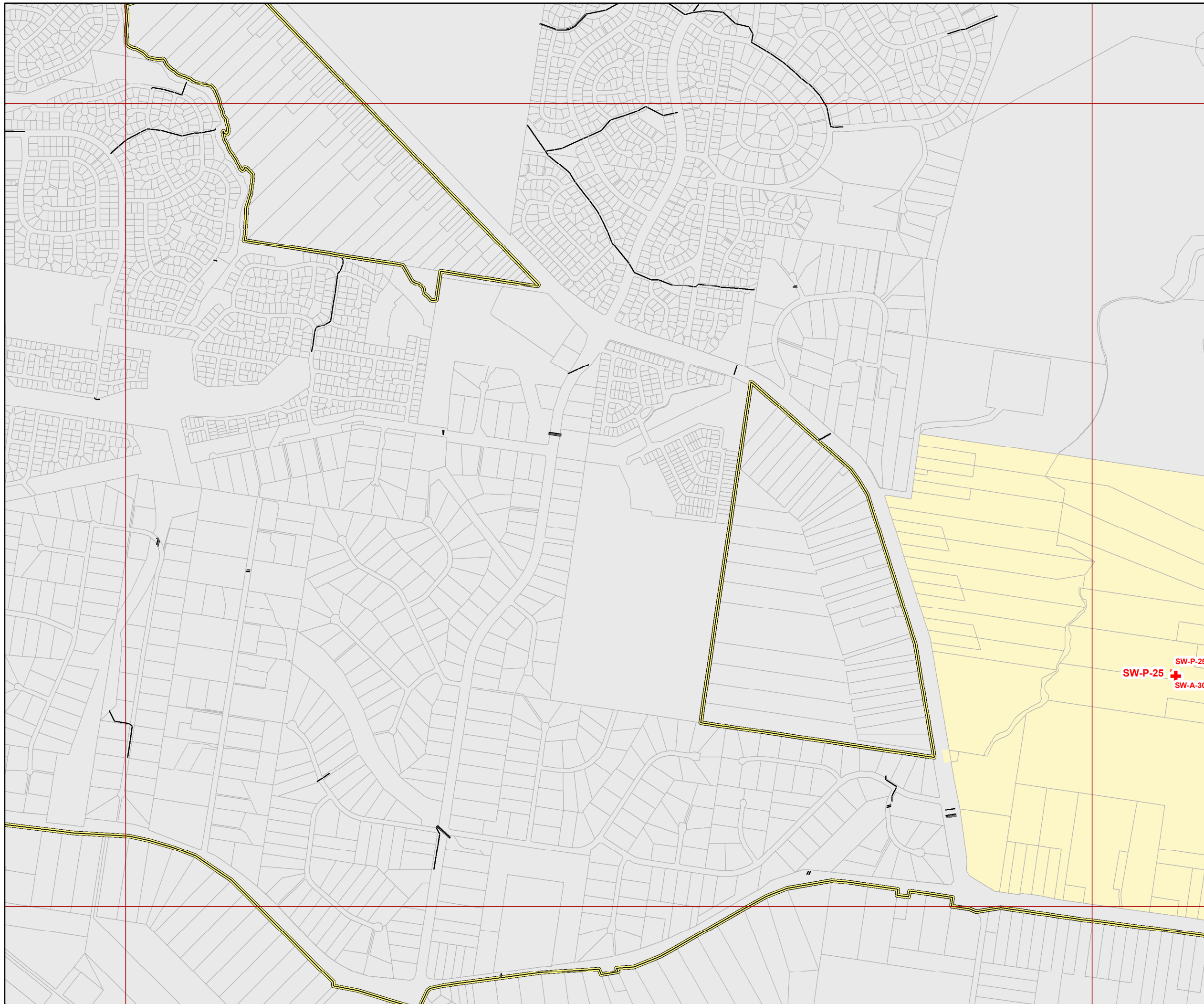
Disclaimer:

Some information shown on this drawing may be inaccurate. Users should take appropriate measures to verify any information obtained from this drawing. This drawing shall not be reproduced either in part or full without Redland City Council approval



Plan for trunk stormwater infrastructure

Map LGIP-04-45



**LOCAL GOVERNMENT
INFRASTRUCTURE PLAN
Legend**

Future trunk infrastructure

- + Gross pollutant trap
- Stormwater pipe
- Bio-retention basin
- Detention basin
- Sediment basin
- Stormwater wetland

Existing trunk infrastructure

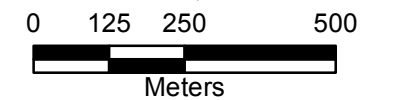
- Stormwater pipe
- Quality device

Service catchment

- Kinross Road precinct
- SE Thornlands precinct
- Redlands balance
- Priority infrastructure area
- Property boundary
- Map extent

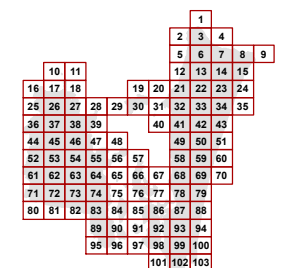
Approximate Scale at A3

1:12,500



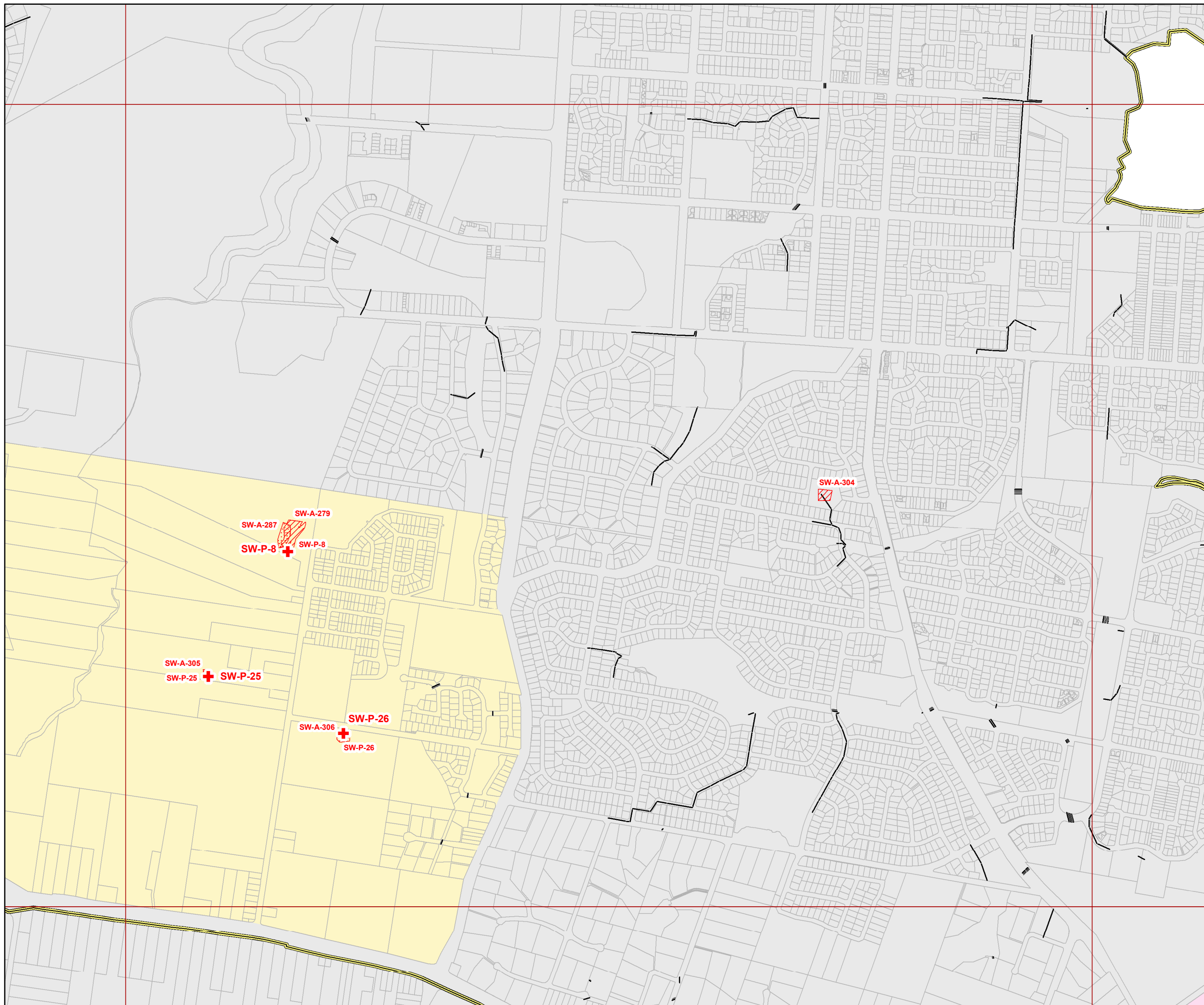
Disclaimer:

Some information shown on this drawing may be inaccurate. Users should take appropriate measures to verify any information obtained from this drawing. This drawing shall not be reproduced either in part or full without Redland City Council approval



Plan for trunk stormwater infrastructure







Map LGIP-04-46





**LOCAL GOVERNMENT
INFRASTRUCTURE PLAN**

Legend






Future trunk infrastructure

-  Gross pollutant trap
-  Stormwater pipe
-  Bio-retention basin
-  Detention basin
-  Sediment basin
-  Stormwater wetland

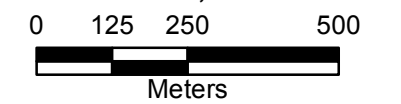
Existing trunk infrastructure

-  Stormwater pipe
-  Quality device

Service catchment

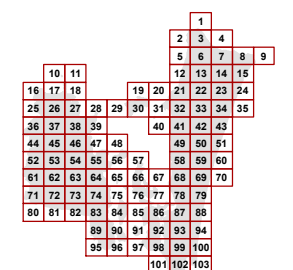
-  SE Thornlands precinct
-  Redlands balance
-  Priority infrastructure area
-  Property boundary
-  Map extent

Approximate Scale at A3
1:12,500



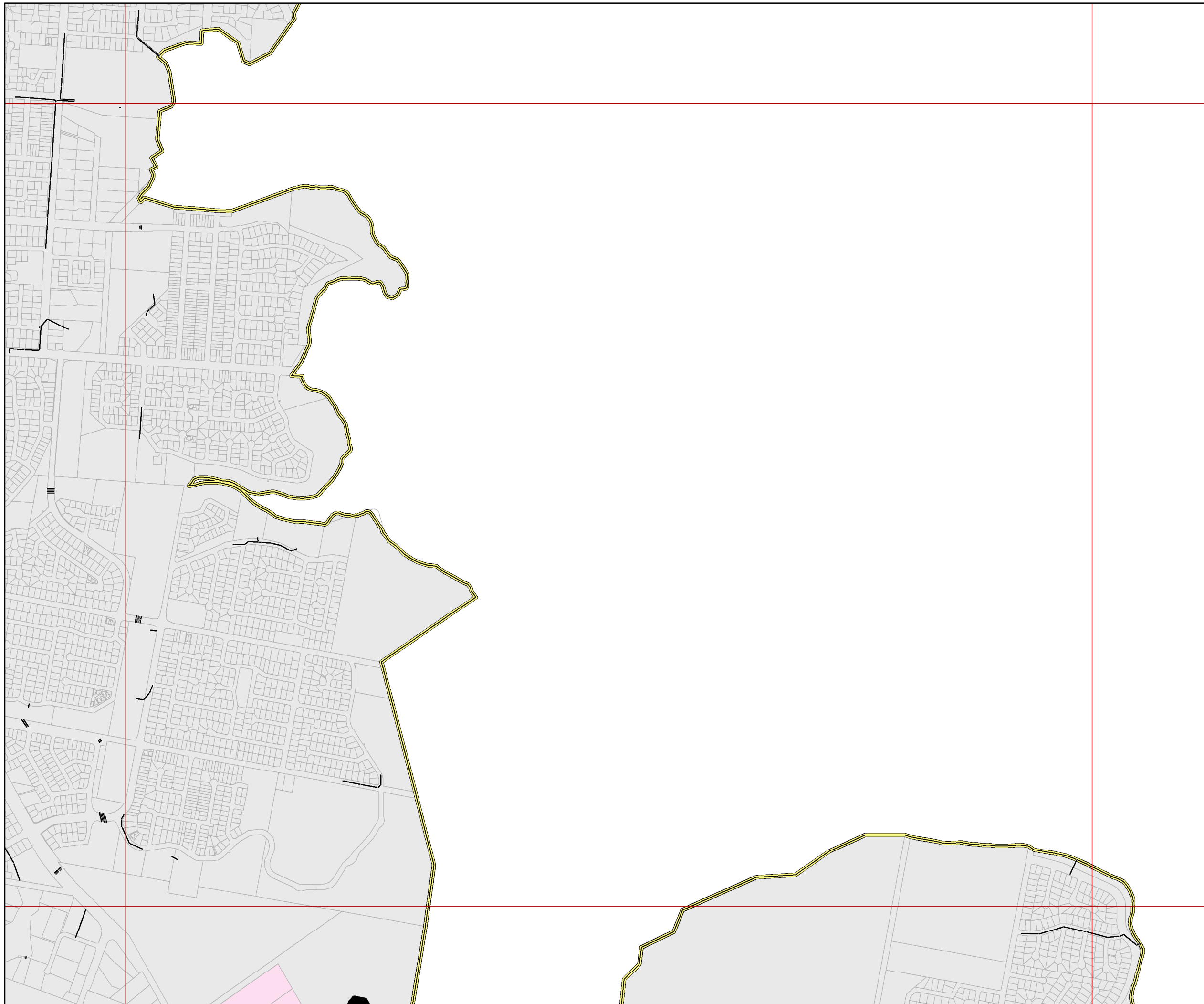
Disclaimer:

Some information shown on this drawing may be inaccurate. Users should take appropriate measures to verify any information obtained from this drawing. This drawing shall not be reproduced either in part or full without Redland City Council approval









Plan for trunk stormwater
infrastructure

Map LGIP-04-47





Legend





Future trunk infrastructure

-  Gross pollutant trap
-  Stormwater pipe
-  Bio-retention basin
-  Detention basin
-  Sediment basin
-  Stormwater wetland

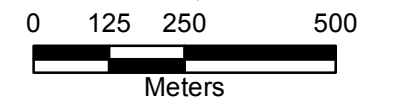
Existing trunk infrastructure

-  Stormwater pipe
-  Quality device

Service catchment

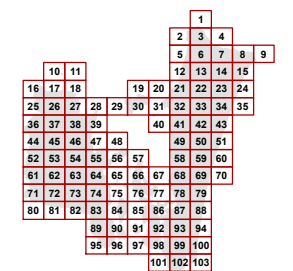
-  Redlands balance
-  Priority infrastructure area
-  Property boundary
-  Map extent

Approximate Scale at A3
1:12,500




Disclaimer:

Some information shown on this drawing may be inaccurate. Users should take appropriate measures to verify any information obtained from this drawing. This drawing shall not be reproduced either in part or full without Redland City Council approval









Plan for trunk stormwater
infrastructure

Map LGIP-04-48





Legend





Future trunk infrastructure

-  Gross pollutant trap
-  Stormwater pipe
-  Bio-retention basin
-  Detention basin
-  Sediment basin
-  Stormwater wetland

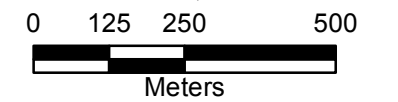
Existing trunk infrastructure

-  Stormwater pipe
-  Quality device

Service catchment

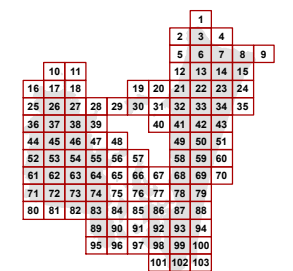
-  Redlands balance
-  Priority infrastructure area
-  Property boundary
-  Map extent

Approximate Scale at A3
1:12,500



Disclaimer:

Some information shown on this drawing may be inaccurate. Users should take appropriate measures to verify any information obtained from this drawing. This drawing shall not be reproduced either in part or full without Redland City Council approval









Plan for trunk stormwater infrastructure

Map LGIP-04-49





Legend





Future trunk infrastructure

-  Gross pollutant trap
-  Stormwater pipe
-  Bio-retention basin
-  Detention basin
-  Sediment basin
-  Stormwater wetland

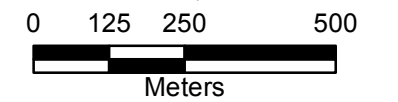
Existing trunk infrastructure

-  Stormwater pipe
-  Quality device

Service catchment

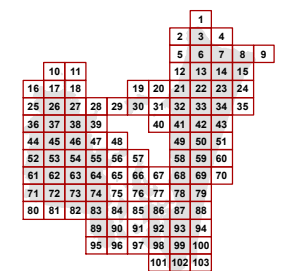
-  Redlands balance
-  Priority infrastructure area
-  Property boundary
-  Map extent

Approximate Scale at A3
1:12,500



Disclaimer:

Some information shown on this drawing may be inaccurate. Users should take appropriate measures to verify any information obtained from this drawing. This drawing shall not be reproduced either in part or full without Redland City Council approval









Plan for trunk stormwater infrastructure

Map LGIP-04-50





Legend





Future trunk infrastructure

-  Gross pollutant trap
-  Stormwater pipe
-  Bio-retention basin
-  Detention basin
-  Sediment basin
-  Stormwater wetland

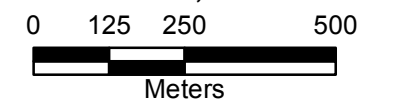
Existing trunk infrastructure

-  Stormwater pipe
-  Quality device

Service catchment

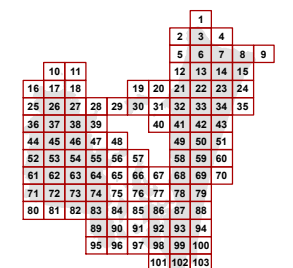
-  Redlands balance
-  Priority infrastructure area
-  Property boundary
-  Map extent

Approximate Scale at A3
1:12,500



Disclaimer:

Some information shown on this drawing may be inaccurate. Users should take appropriate measures to verify any information obtained from this drawing. This drawing shall not be reproduced either in part or full without Redland City Council approval









Plan for trunk stormwater infrastructure

Map LGIP-04-51





Legend





Future trunk infrastructure

-  Gross pollutant trap
-  Stormwater pipe
-  Bio-retention basin
-  Detention basin
-  Sediment basin
-  Stormwater wetland

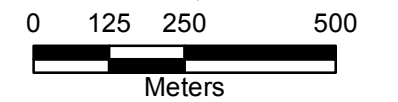
Existing trunk infrastructure

-  Stormwater pipe
-  Quality device

Service catchment

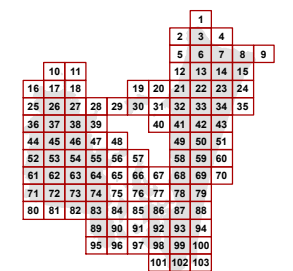
-  Redlands balance
-  Priority infrastructure area
-  Property boundary
-  Map extent

Approximate Scale at A3
1:12,500



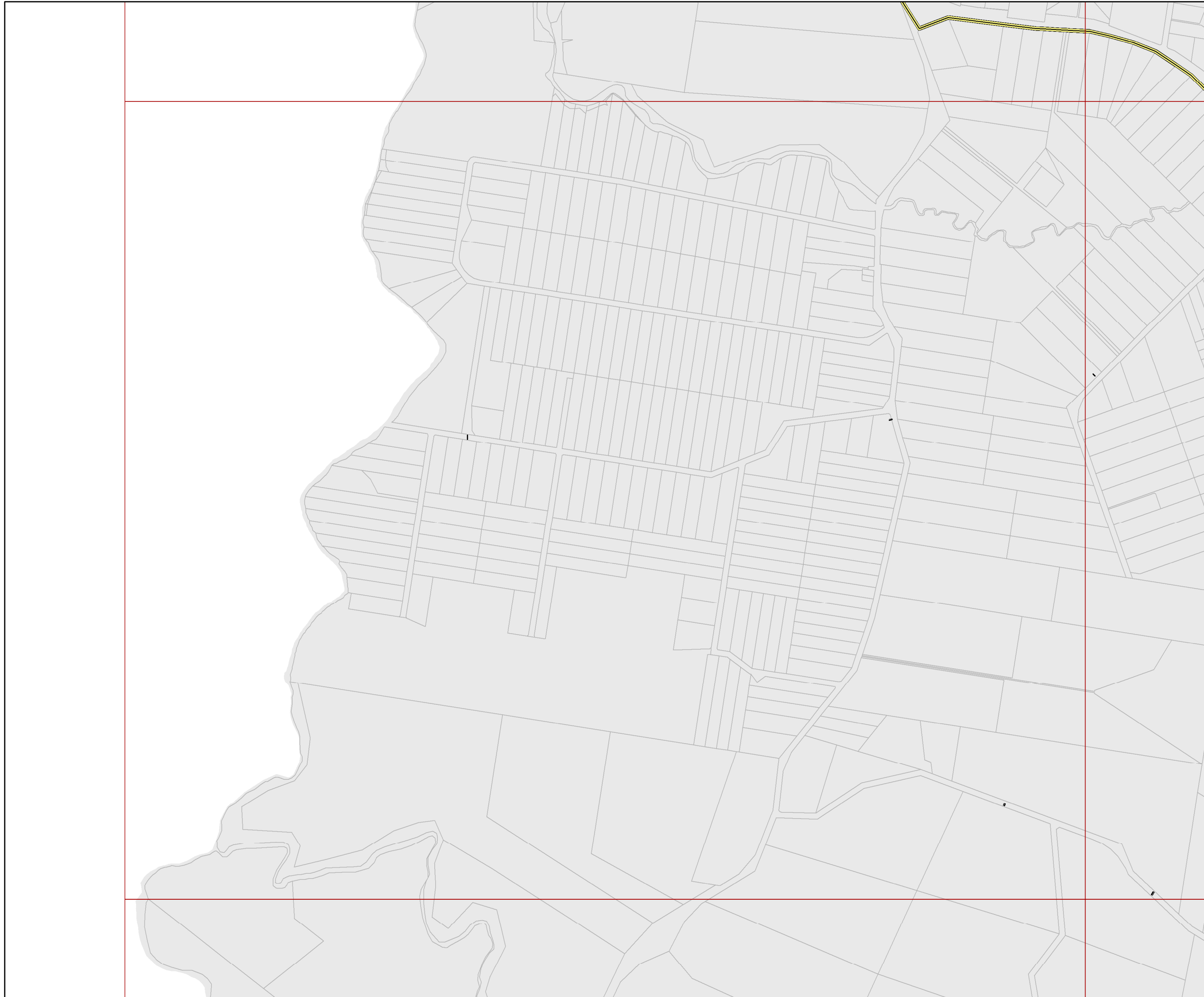
Disclaimer:

Some information shown on this drawing may be inaccurate. Users should take appropriate measures to verify any information obtained from this drawing. This drawing shall not be reproduced either in part or full without Redland City Council approval



Plan for trunk stormwater infrastructure







Map LGIP-04-52





**LOCAL GOVERNMENT
INFRASTRUCTURE PLAN**

Legend






Future trunk infrastructure

-  Gross pollutant trap
-  Stormwater pipe
-  Bio-retention basin
-  Detention basin
-  Sediment basin
-  Stormwater wetland

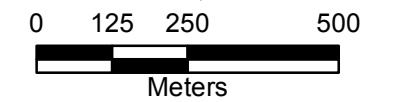
Existing trunk infrastructure

-  Stormwater pipe
-  Quality device

Service catchment

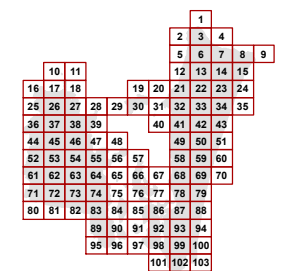
-  Kinross Road precinct
-  Redlands balance
-  Priority infrastructure area
-  Property boundary
-  Map extent

Approximate Scale at A3
1:12,500



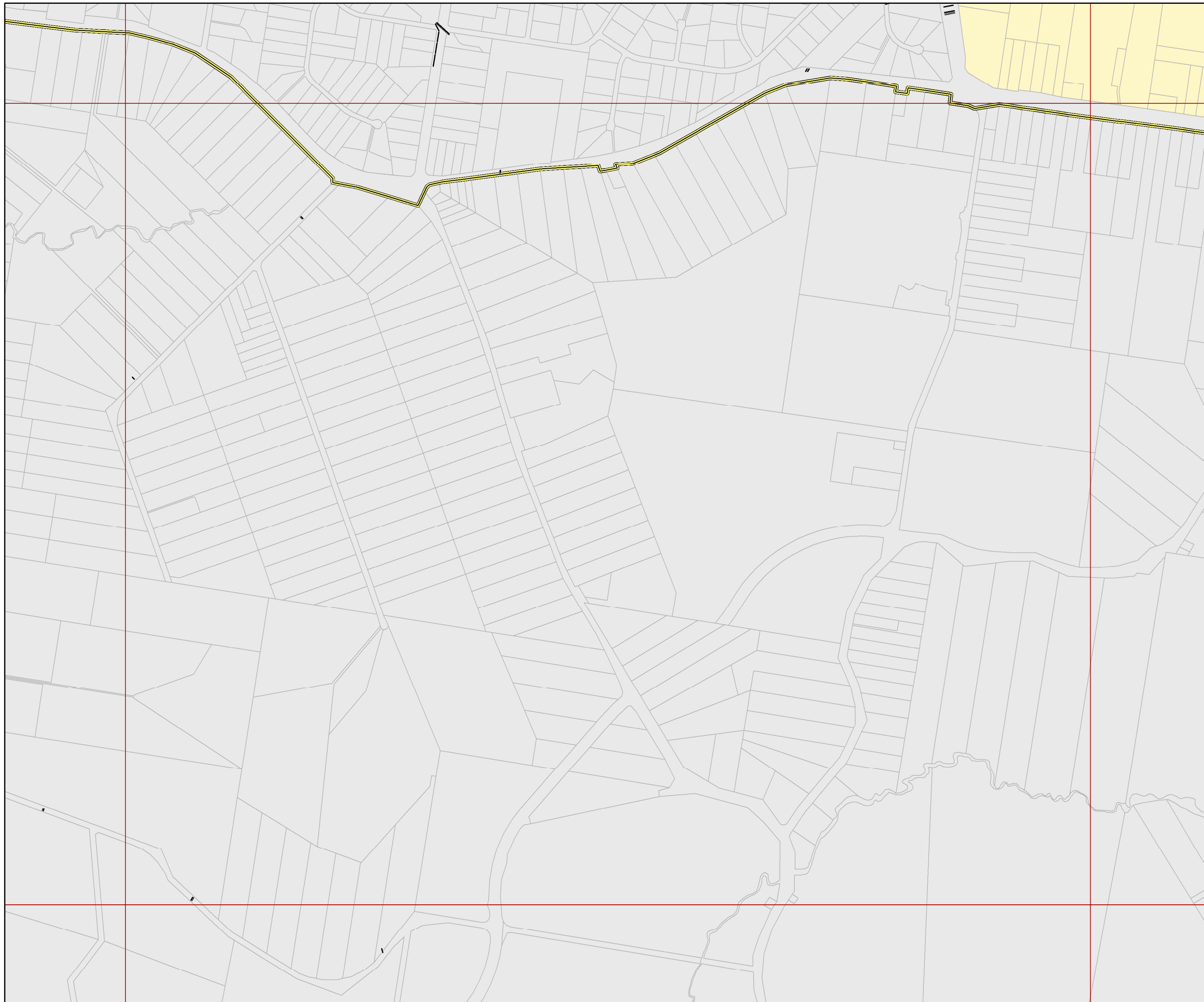
Disclaimer:

Some information shown on this drawing may be inaccurate. Users should take appropriate measures to verify any information obtained from this drawing. This drawing shall not be reproduced either in part or full without Redland City Council approval









Plan for trunk stormwater infrastructure

Map LGIP-04-53





**LOCAL GOVERNMENT
INFRASTRUCTURE PLAN**








Future trunk infrastructure

-  Gross pollutant trap
-  Stormwater pipe
-  Bio-retention basin
-  Detention basin
-  Sediment basin
-  Stormwater wetland

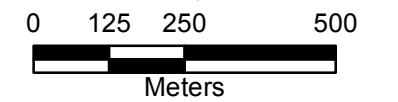
Existing trunk infrastructure

-  Stormwater pipe
-  Quality device

Service catchment

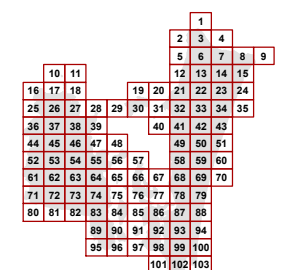
-  Kinross Road precinct
-  SE Thornlands precinct
-  Upper Erapah Creek
-  Redlands balance
-  Priority infrastructure area
-  Property boundary
-  Map extent

Approximate Scale at A3
1:12,500



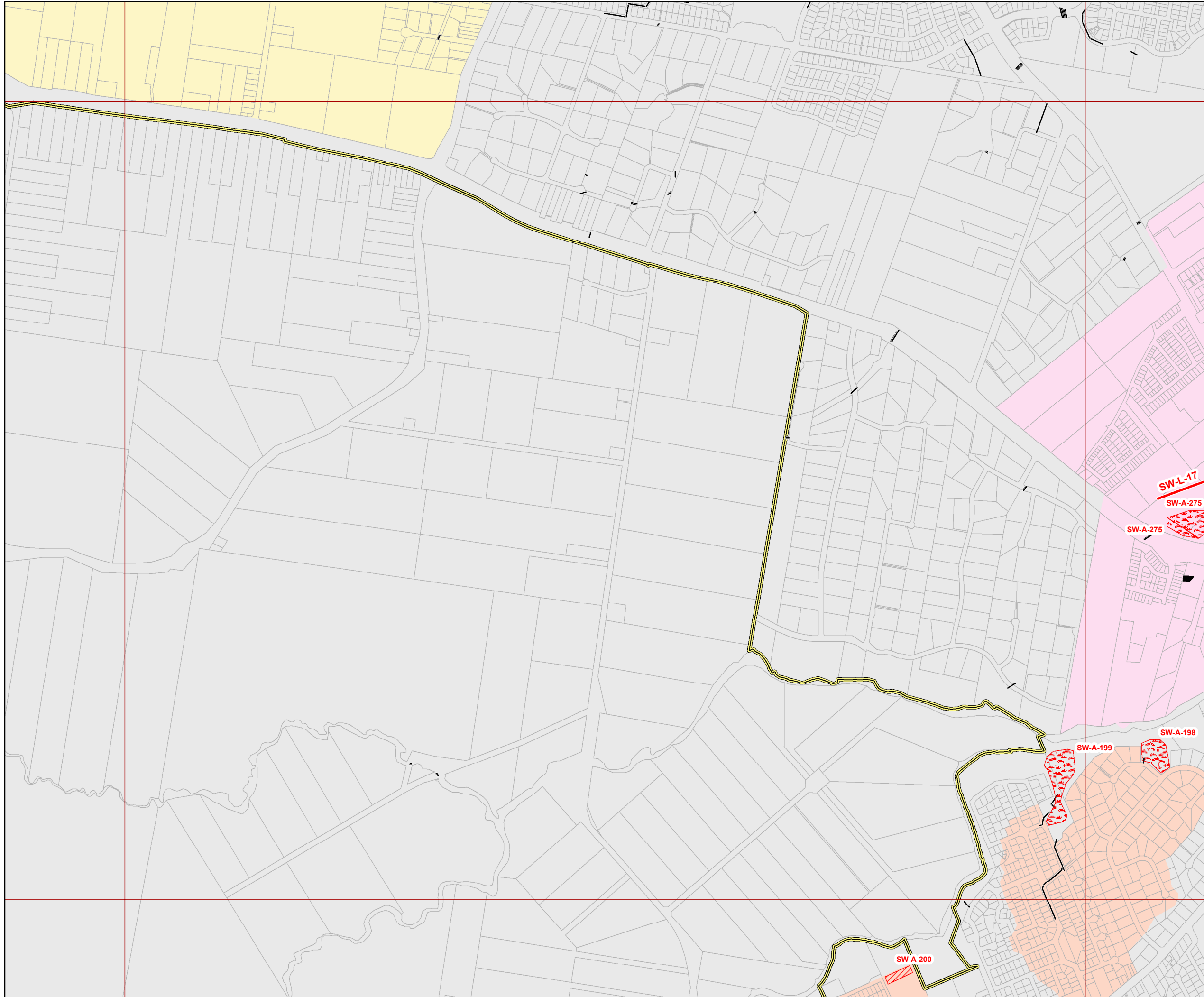
Disclaimer:

Some information shown on this drawing may be inaccurate. Users should take appropriate measures to verify any information obtained from this drawing. This drawing shall not be reproduced either in part or full without Redland City Council approval









Plan for trunk stormwater infrastructure

Map LGIP-04-54





**LOCAL GOVERNMENT
INFRASTRUCTURE PLAN
Legend**




Future trunk infrastructure

-  Gross pollutant trap
-  Stormwater pipe
-  Bio-retention basin
-  Detention basin
-  Sediment basin
-  Stormwater wetland

Existing trunk infrastructure

-  Stormwater pipe
-  Quality device

Service catchment

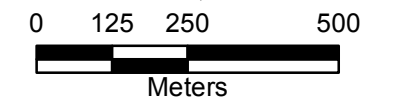
-  SE Thornlands precinct
-  Upper Erapah Creek
-  Redlands balance

-  Priority infrastructure area

-  Property boundary

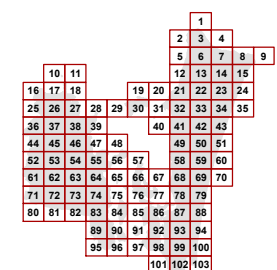
-  Map extent

Approximate Scale at A3
1:12,500



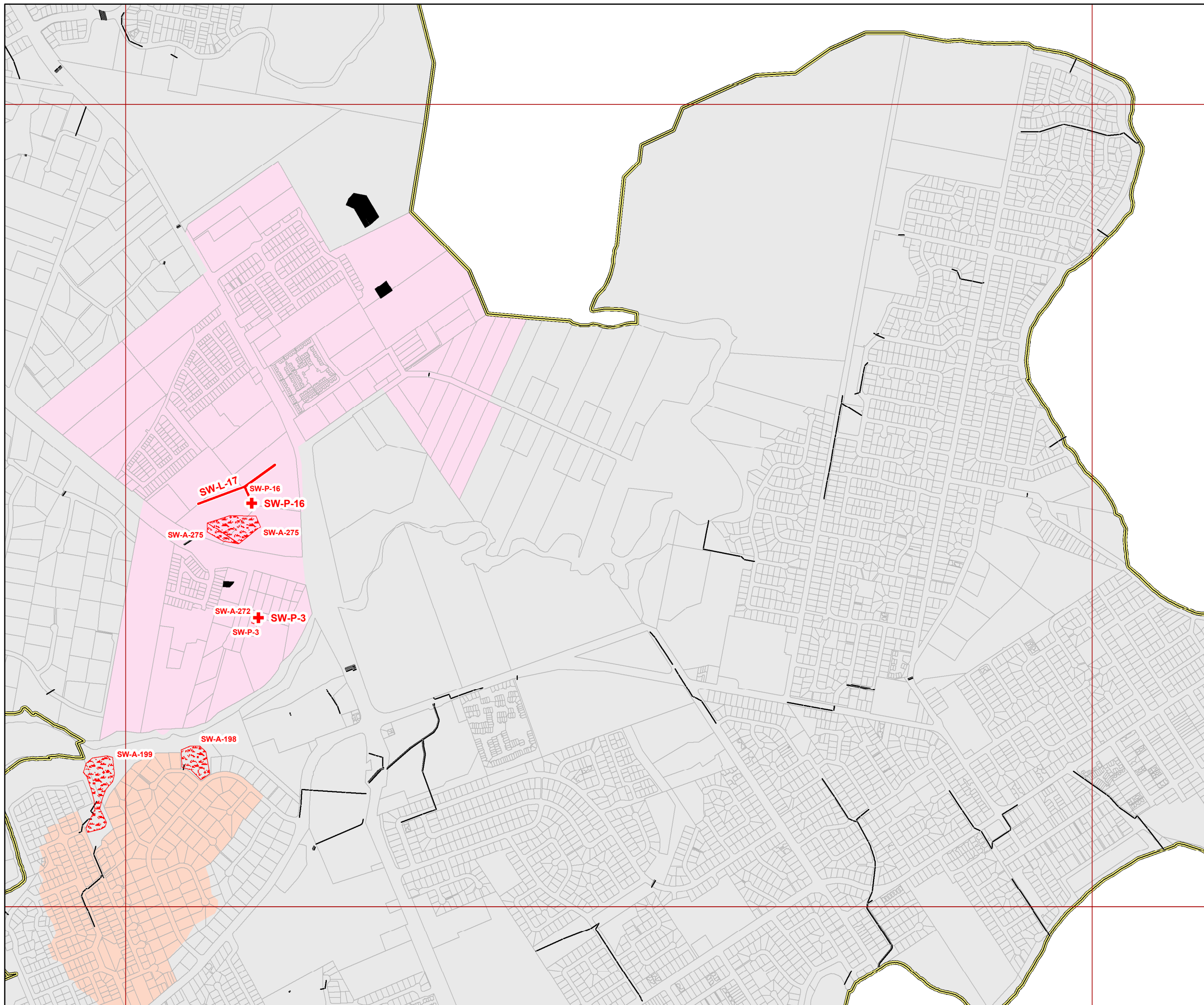
Disclaimer:

Some information shown on this drawing may be inaccurate. Users should take appropriate measures to verify any information obtained from this drawing. This drawing shall not be reproduced either in part or full without Redland City Council approval









Plan for trunk stormwater infrastructure

Map LGIP-04-55





Legend





Future trunk infrastructure

-  Gross pollutant trap
-  Stormwater pipe
-  Bio-retention basin
-  Detention basin
-  Sediment basin
-  Stormwater wetland

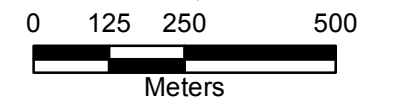
Existing trunk infrastructure

-  Stormwater pipe
-  Quality device

Service catchment

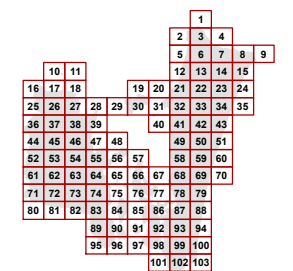
-  Redlands balance
-  Priority infrastructure area
-  Property boundary
-  Map extent

Approximate Scale at A3
1:12,500



Disclaimer:

Some information shown on this drawing may be inaccurate. Users should take appropriate measures to verify any information obtained from this drawing. This drawing shall not be reproduced either in part or full without Redland City Council approval









Plan for trunk stormwater infrastructure

Map LGIP-04-56





Legend





Future trunk infrastructure

-  Gross pollutant trap
-  Stormwater pipe
-  Bio-retention basin
-  Detention basin
-  Sediment basin
-  Stormwater wetland

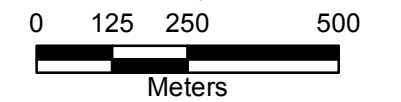
Existing trunk infrastructure

-  Stormwater pipe
-  Quality device

Service catchment

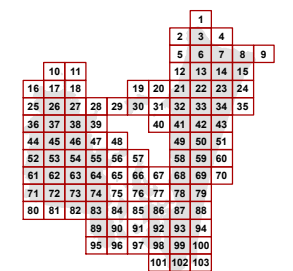
-  Redlands balance
-  Priority infrastructure area
-  Property boundary
-  Map extent

Approximate Scale at A3
1:12,500



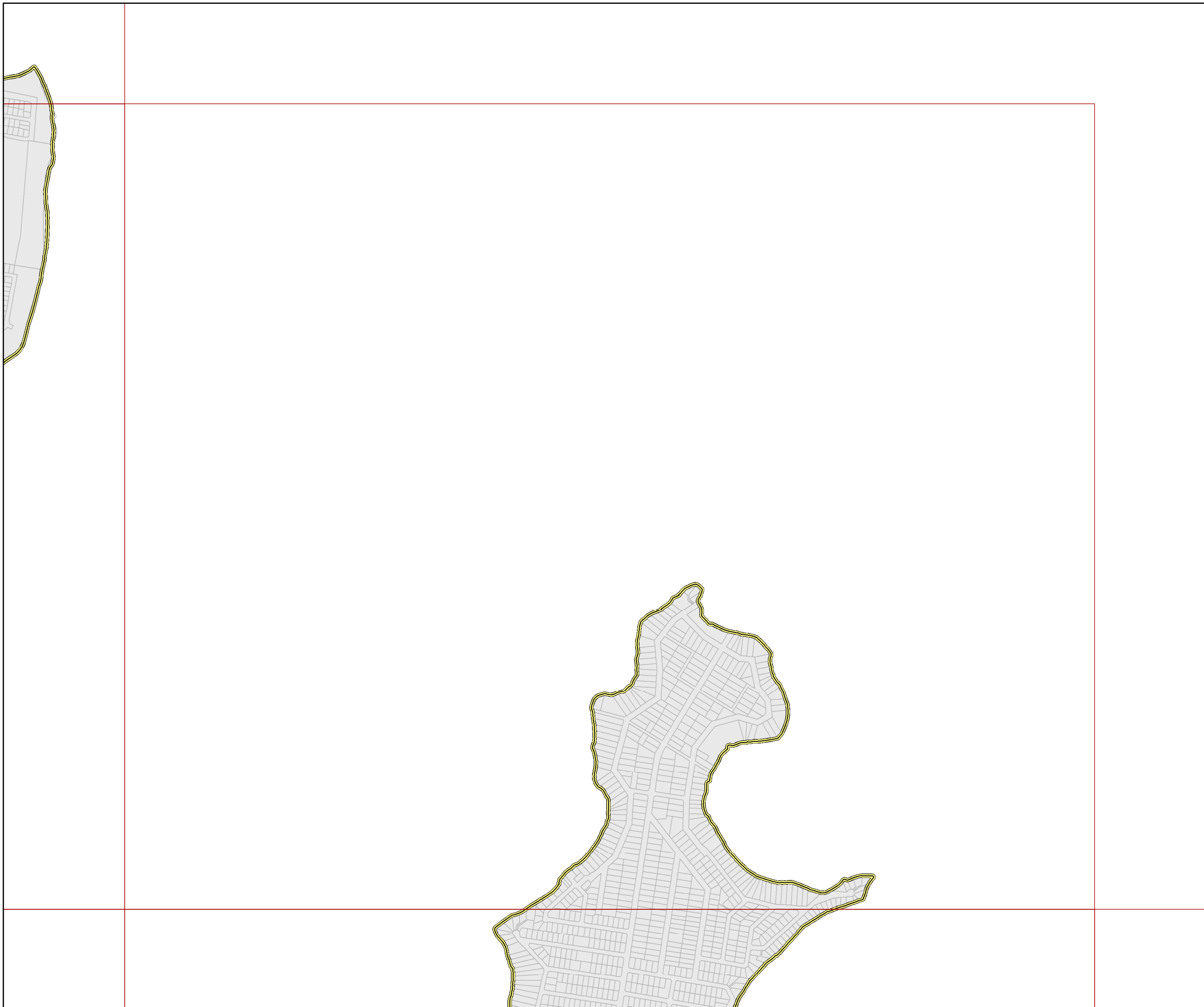
Disclaimer:

Some information shown on this drawing may be inaccurate. Users should take appropriate measures to verify any information obtained from this drawing. This drawing shall not be reproduced either in part or full without Redland City Council approval









Plan for trunk stormwater
infrastructure

Map LGIP-04-57





Legend





Future trunk infrastructure

-  Gross pollutant trap
-  Stormwater pipe
-  Bio-retention basin
-  Detention basin
-  Sediment basin
-  Stormwater wetland

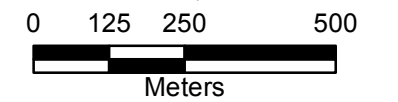
Existing trunk infrastructure

-  Stormwater pipe
-  Quality device

Service catchment

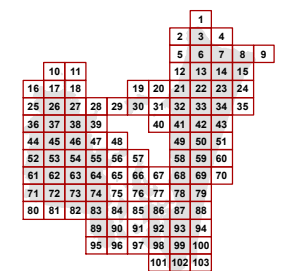
-  Redlands balance
-  Priority infrastructure area
-  Property boundary
-  Map extent

Approximate Scale at A3
1:12,500



Disclaimer:

Some information shown on this drawing may be inaccurate. Users should take appropriate measures to verify any information obtained from this drawing. This drawing shall not be reproduced either in part or full without Redland City Council approval









Plan for trunk stormwater
infrastructure

Map LGIP-04-58





Legend





Future trunk infrastructure

-  Gross pollutant trap
-  Stormwater pipe
-  Bio-retention basin
-  Detention basin
-  Sediment basin
-  Stormwater wetland

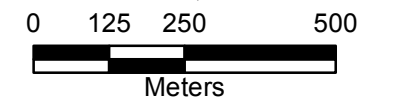
Existing trunk infrastructure

-  Stormwater pipe
-  Quality device

Service catchment

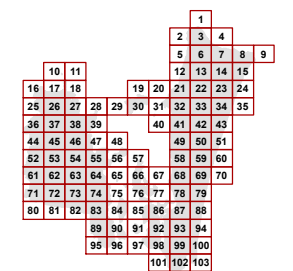
-  Redlands balance
-  Priority infrastructure area
-  Property boundary
-  Map extent

Approximate Scale at A3
1:12,500



Disclaimer:

Some information shown on this drawing may be inaccurate. Users should take appropriate measures to verify any information obtained from this drawing. This drawing shall not be reproduced either in part or full without Redland City Council approval









Plan for trunk stormwater
infrastructure

Map LGIP-04-59





Legend





Future trunk infrastructure

-  Gross pollutant trap
-  Stormwater pipe
-  Bio-retention basin
-  Detention basin
-  Sediment basin
-  Stormwater wetland

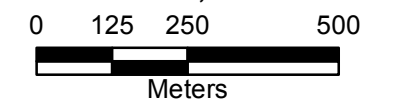
Existing trunk infrastructure

-  Stormwater pipe
-  Quality device

Service catchment

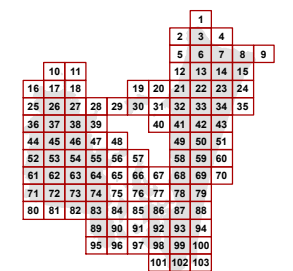
-  Redlands balance
-  Priority infrastructure area
-  Property boundary
-  Map extent

Approximate Scale at A3
1:12,500



Disclaimer:

Some information shown on this drawing may be inaccurate. Users should take appropriate measures to verify any information obtained from this drawing. This drawing shall not be reproduced either in part or full without Redland City Council approval









Plan for trunk stormwater infrastructure

Map LGIP-04-60





Legend





Future trunk infrastructure

-  Gross pollutant trap
-  Stormwater pipe
-  Bio-retention basin
-  Detention basin
-  Sediment basin
-  Stormwater wetland

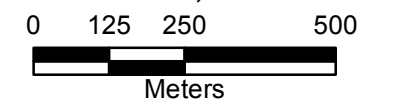
Existing trunk infrastructure

-  Stormwater pipe
-  Quality device

Service catchment

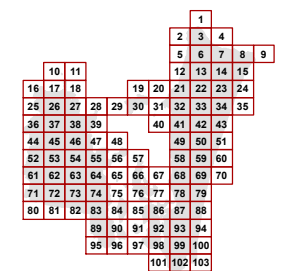
-  Redlands balance
-  Priority infrastructure area
-  Property boundary
-  Map extent

Approximate Scale at A3
1:12,500



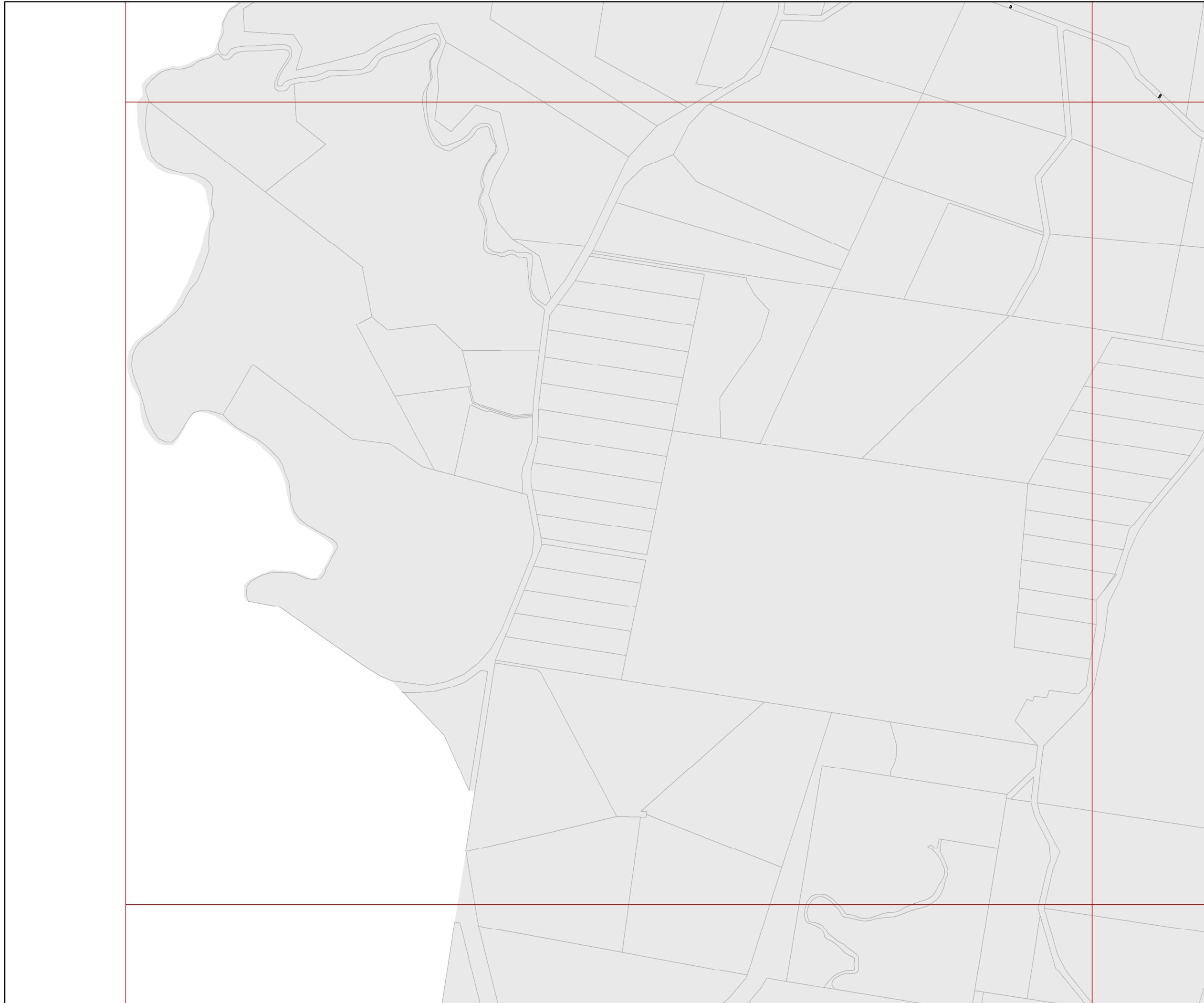
Disclaimer:

Some information shown on this drawing may be inaccurate. Users should take appropriate measures to verify any information obtained from this drawing. This drawing shall not be reproduced either in part or full without Redland City Council approval



Plan for trunk stormwater infrastructure







Map LGIP-04-61





**LOCAL GOVERNMENT
INFRASTRUCTURE PLAN**

Legend





Future trunk infrastructure

-  Gross pollutant trap
-  Stormwater pipe
-  Bio-retention basin
-  Detention basin
-  Sediment basin
-  Stormwater wetland

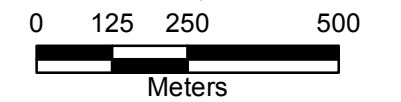
Existing trunk infrastructure

-  Stormwater pipe
-  Quality device

Service catchment

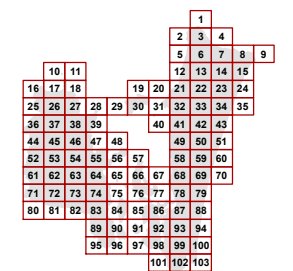
-  Redlands balance
-  Priority infrastructure area
-  Property boundary
-  Map extent

Approximate Scale at A3
1:12,500



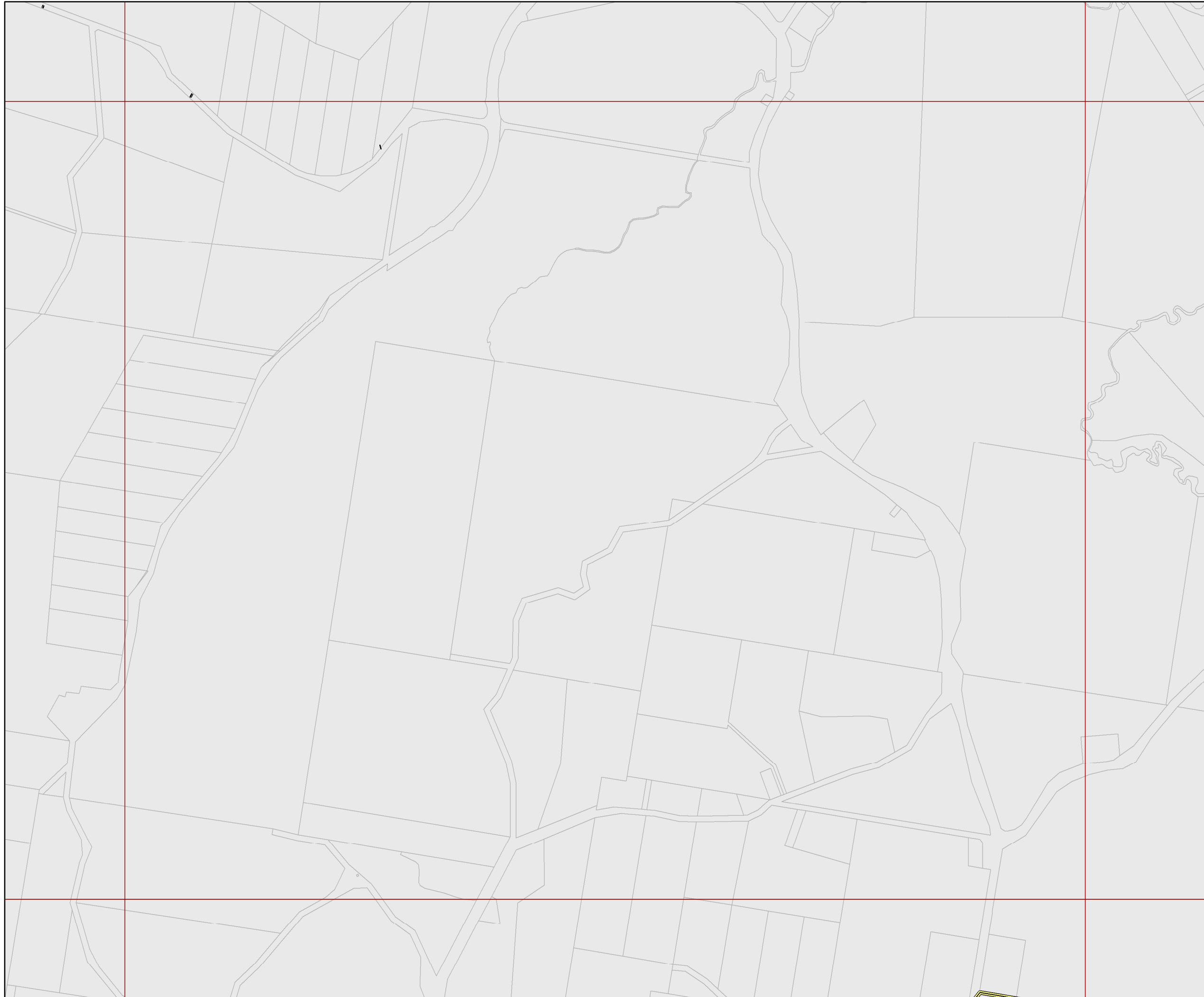
Disclaimer:

Some information shown on this drawing may be inaccurate. Users should take appropriate measures to verify any information obtained from this drawing. This drawing shall not be reproduced either in part or full without Redland City Council approval



Plan for trunk stormwater infrastructure







Map LGIP-04-62





**LOCAL GOVERNMENT
INFRASTRUCTURE PLAN**

Legend






Future trunk infrastructure

-  Gross pollutant trap
-  Stormwater pipe
-  Bio-retention basin
-  Detention basin
-  Sediment basin
-  Stormwater wetland

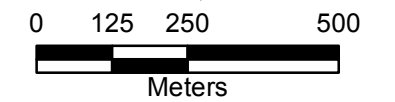
Existing trunk infrastructure

-  Stormwater pipe
-  Quality device

Service catchment

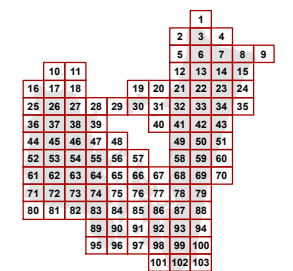
-  Upper Erapah Creek
-  Redlands balance
-  Priority infrastructure area
-  Property boundary
-  Map extent

Approximate Scale at A3
1:12,500



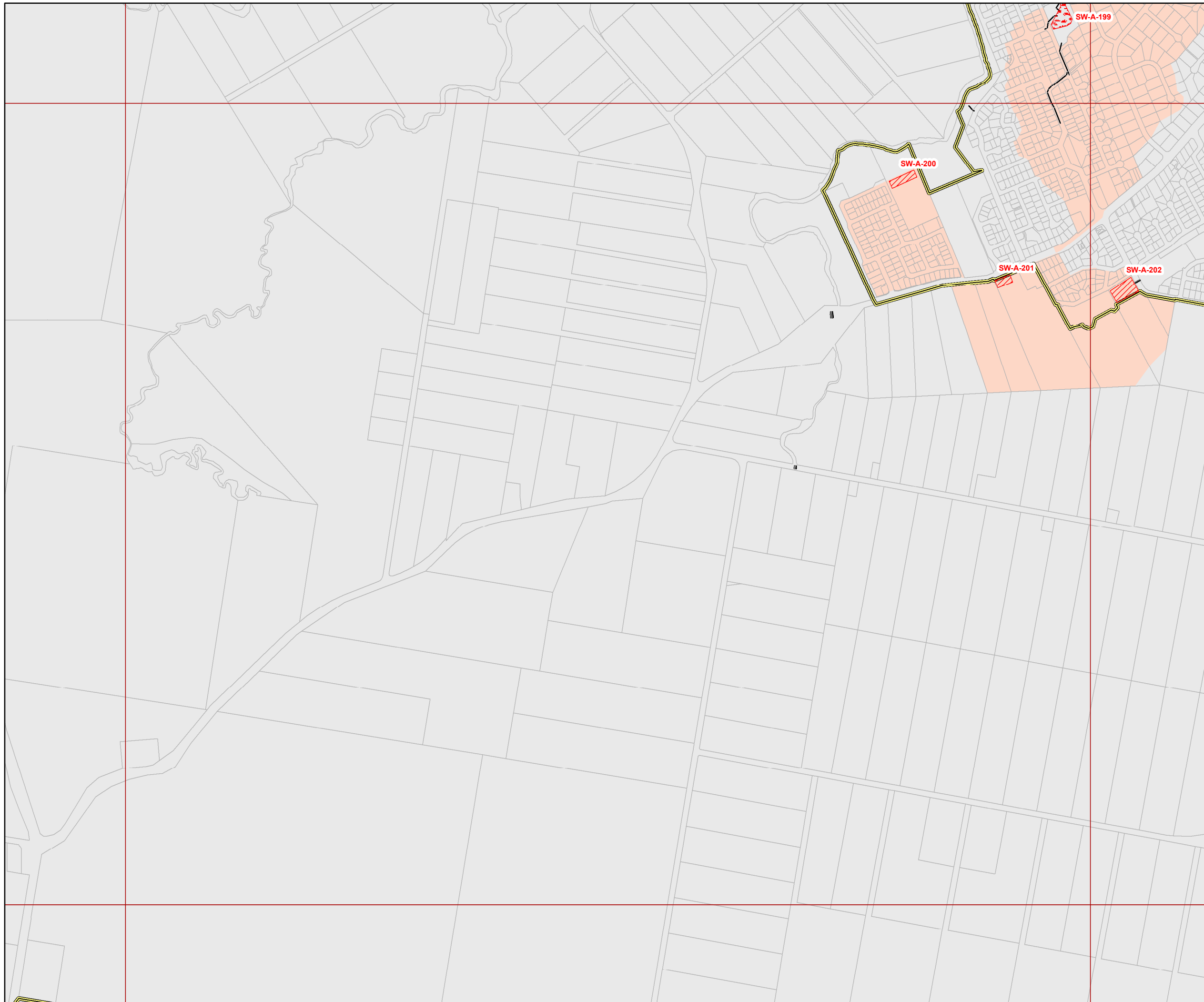
Disclaimer:

Some information shown on this drawing may be inaccurate. Users should take appropriate measures to verify any information obtained from this drawing. This drawing shall not be reproduced either in part or full without Redland City Council approval









Plan for trunk stormwater infrastructure

Map LGIP-04-63





LOCAL GOVERNMENT INFRASTRUCTURE PLAN Legend




Future trunk infrastructure


-  Gross pollutant trap
-  Stormwater pipe
-  Bio-retention basin
-  Detention basin
-  Sediment basin
-  Stormwater wetland

Existing trunk infrastructure

-  Stormwater pipe
-  Quality device

Service catchment

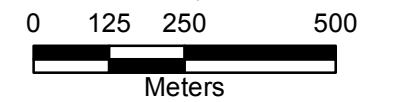
-  Upper Erapah Creek
-  Weinam Creek
-  Redlands balance

-  Priority infrastructure area

-  Property boundary

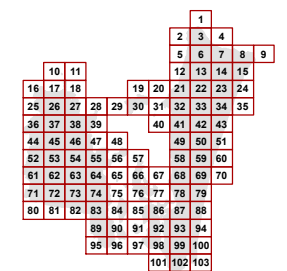
-  Map extent

Approximate Scale at A3
1:12,500



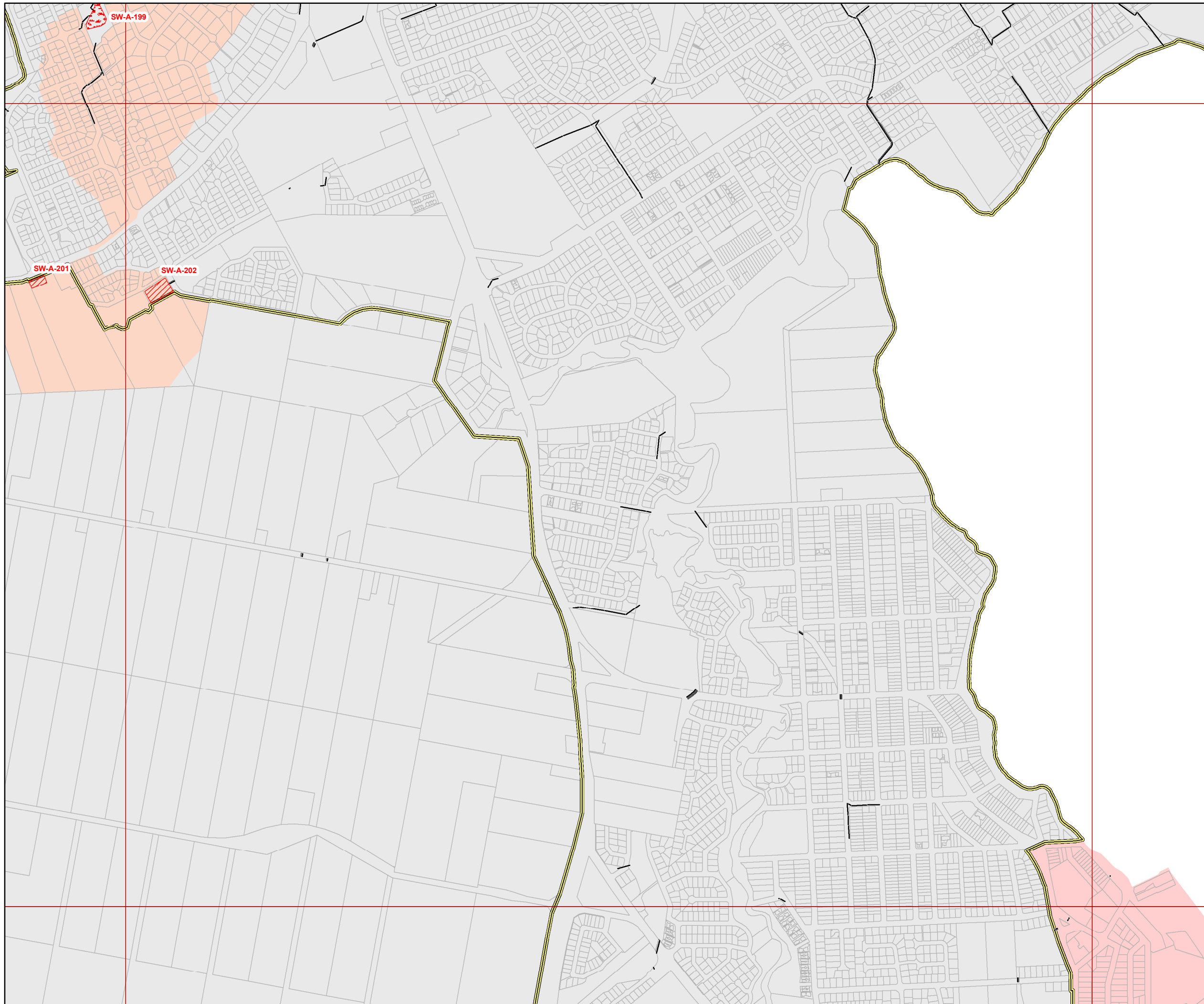
Disclaimer:

Some information shown on this drawing may be inaccurate. Users should take appropriate measures to verify any information obtained from this drawing. This drawing shall not be reproduced either in part or full without Redland City Council approval



Plan for trunk stormwater
infrastructure







Map LGIP-04-64





**LOCAL GOVERNMENT
INFRASTRUCTURE PLAN**

Legend






Future trunk infrastructure

-  Gross pollutant trap
-  Stormwater pipe
-  Bio-retention basin
-  Detention basin
-  Sediment basin
-  Stormwater wetland

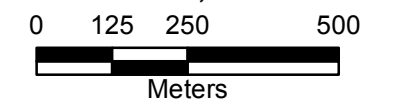
Existing trunk infrastructure

-  Stormwater pipe
-  Quality device

Service catchment

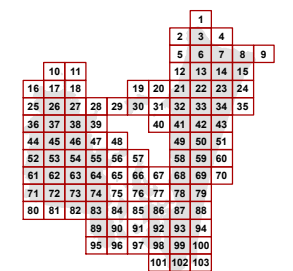
-  Weinam Creek
-  Redlands balance
-  Priority infrastructure area
-  Property boundary
-  Map extent

Approximate Scale at A3
1:12,500




Disclaimer:

Some information shown on this drawing may be inaccurate. Users should take appropriate measures to verify any information obtained from this drawing. This drawing shall not be reproduced either in part or full without Redland City Council approval









Plan for trunk stormwater infrastructure

Map LGIP-04-65





Legend





Future trunk infrastructure

-  Gross pollutant trap
-  Stormwater pipe
-  Bio-retention basin
-  Detention basin
-  Sediment basin
-  Stormwater wetland

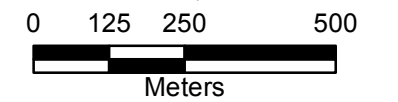
Existing trunk infrastructure

-  Stormwater pipe
-  Quality device

Service catchment

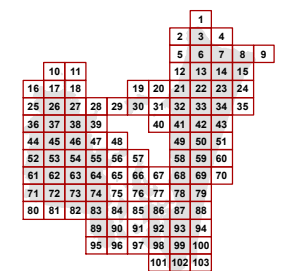
-  Redlands balance
-  Priority infrastructure area
-  Property boundary
-  Map extent

Approximate Scale at A3
1:12,500



Disclaimer:

Some information shown on this drawing may be inaccurate. Users should take appropriate measures to verify any information obtained from this drawing. This drawing shall not be reproduced either in part or full without Redland City Council approval









Plan for trunk stormwater
infrastructure

Map LGIP-04-66





Legend





Future trunk infrastructure

-  Gross pollutant trap
-  Stormwater pipe
-  Bio-retention basin
-  Detention basin
-  Sediment basin
-  Stormwater wetland

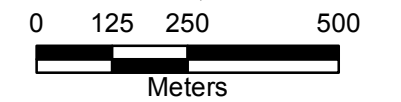
Existing trunk infrastructure

-  Stormwater pipe
-  Quality device

Service catchment

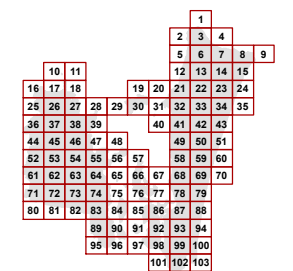
-  Redlands balance
-  Priority infrastructure area
-  Property boundary
-  Map extent

Approximate Scale at A3
1:12,500



Disclaimer:

Some information shown on this drawing may be inaccurate. Users should take appropriate measures to verify any information obtained from this drawing. This drawing shall not be reproduced either in part or full without Redland City Council approval









Plan for trunk stormwater
infrastructure

Map LGIP-04-67





Legend





Future trunk infrastructure

-  Gross pollutant trap
-  Stormwater pipe
-  Bio-retention basin
-  Detention basin
-  Sediment basin
-  Stormwater wetland

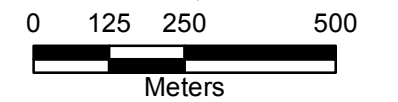
Existing trunk infrastructure

-  Stormwater pipe
-  Quality device

Service catchment

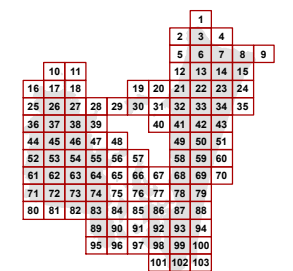
-  Redlands balance
-  Priority infrastructure area
-  Property boundary
-  Map extent

Approximate Scale at A3
1:12,500



Disclaimer:

Some information shown on this drawing may be inaccurate. Users should take appropriate measures to verify any information obtained from this drawing. This drawing shall not be reproduced either in part or full without Redland City Council approval









Plan for trunk stormwater infrastructure

Map LGIP-04-68





Legend





Future trunk infrastructure

-  Gross pollutant trap
-  Stormwater pipe
-  Bio-retention basin
-  Detention basin
-  Sediment basin
-  Stormwater wetland

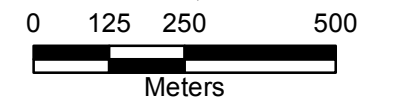
Existing trunk infrastructure

-  Stormwater pipe
-  Quality device

Service catchment

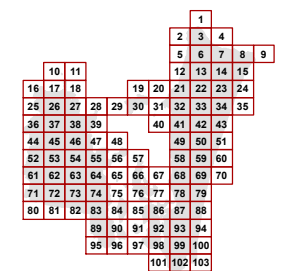
-  Redlands balance
-  Priority infrastructure area
-  Property boundary
-  Map extent

Approximate Scale at A3
1:12,500



Disclaimer:

Some information shown on this drawing may be inaccurate. Users should take appropriate measures to verify any information obtained from this drawing. This drawing shall not be reproduced either in part or full without Redland City Council approval









Plan for trunk stormwater
infrastructure

Map LGIP-04-69





Legend





Future trunk infrastructure

-  Gross pollutant trap
-  Stormwater pipe
-  Bio-retention basin
-  Detention basin
-  Sediment basin
-  Stormwater wetland

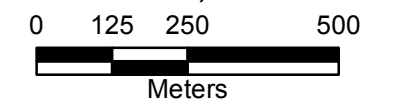
Existing trunk infrastructure

-  Stormwater pipe
-  Quality device

Service catchment

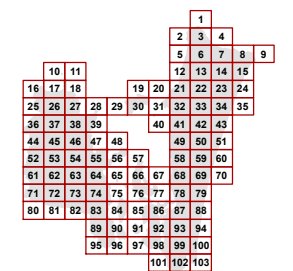
-  Redlands balance
-  Priority infrastructure area
-  Property boundary
-  Map extent

Approximate Scale at A3
1:12,500



Disclaimer:

Some information shown on this drawing may be inaccurate. Users should take appropriate measures to verify any information obtained from this drawing. This drawing shall not be reproduced either in part or full without Redland City Council approval









Plan for trunk stormwater
infrastructure

Map LGIP-04-70





Legend





Future trunk infrastructure

-  Gross pollutant trap
-  Stormwater pipe
-  Bio-retention basin
-  Detention basin
-  Sediment basin
-  Stormwater wetland

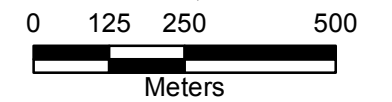
Existing trunk infrastructure

-  Stormwater pipe
-  Quality device

Service catchment

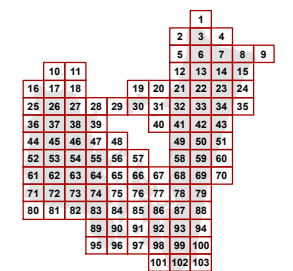
-  Redlands balance
-  Priority infrastructure area
-  Property boundary
-  Map extent

Approximate Scale at A3
1:12,500



Disclaimer:

Some information shown on this drawing may be inaccurate. Users should take appropriate measures to verify any information obtained from this drawing. This drawing shall not be reproduced either in part or full without Redland City Council approval



Plan for trunk stormwater infrastructure







Map LGIP-04-71





**LOCAL GOVERNMENT
INFRASTRUCTURE PLAN**

Legend



Future trunk infrastructure


-  Gross pollutant trap
-  Stormwater pipe
-  Bio-retention basin
-  Detention basin
-  Sediment basin
-  Stormwater wetland

Existing trunk infrastructure

-  Stormwater pipe
-  Quality device

Service catchment

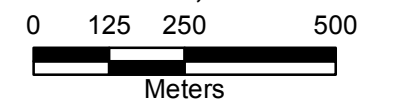
-  Native Dog Creek
-  Redlands balance

-  Priority infrastructure area

-  Property boundary

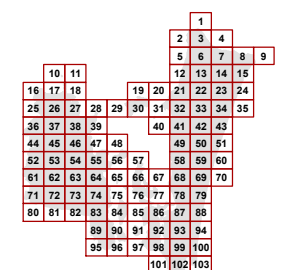
-  Map extent

Approximate Scale at A3
1:12,500



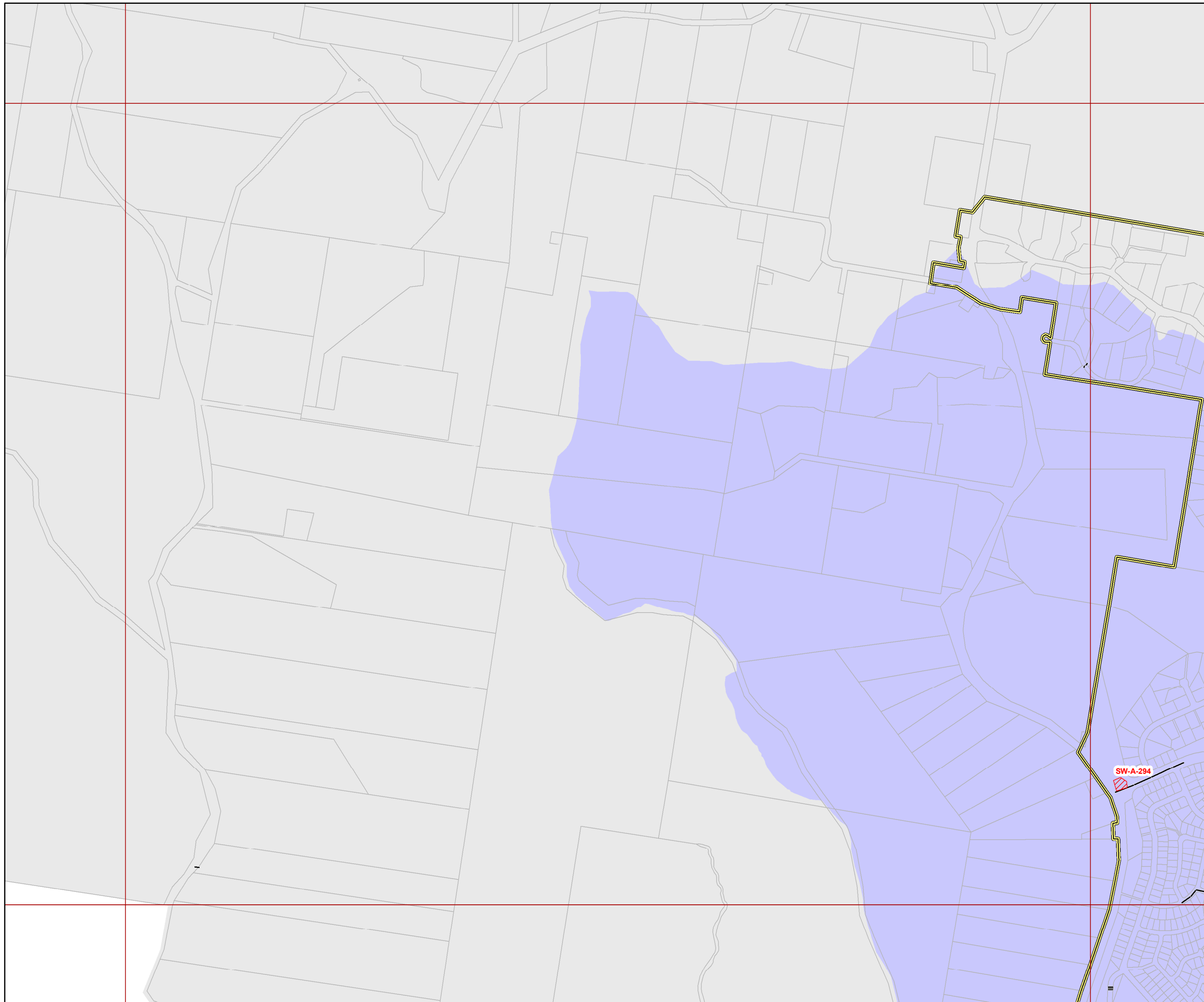
Disclaimer:

Some information shown on this drawing may be inaccurate. Users should take appropriate measures to verify any information obtained from this drawing. This drawing shall not be reproduced either in part or full without Redland City Council approval



Plan for trunk stormwater infrastructure







Map LGIP-04-72





**LOCAL GOVERNMENT
INFRASTRUCTURE PLAN**

Legend



Future trunk infrastructure

-  Gross pollutant trap
-  Stormwater pipe
-  Bio-retention basin
-  Detention basin
-  Sediment basin
-  Stormwater wetland

Existing trunk infrastructure

-  Stormwater pipe
-  Quality device

Service catchment

-  Native Dog Creek
-  Redlands balance

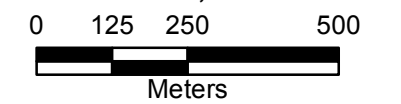
-  Priority infrastructure area

-  Property boundary

-  Map extent

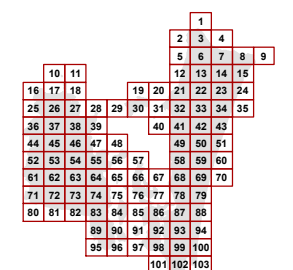
Approximate Scale at A3

1:12,500



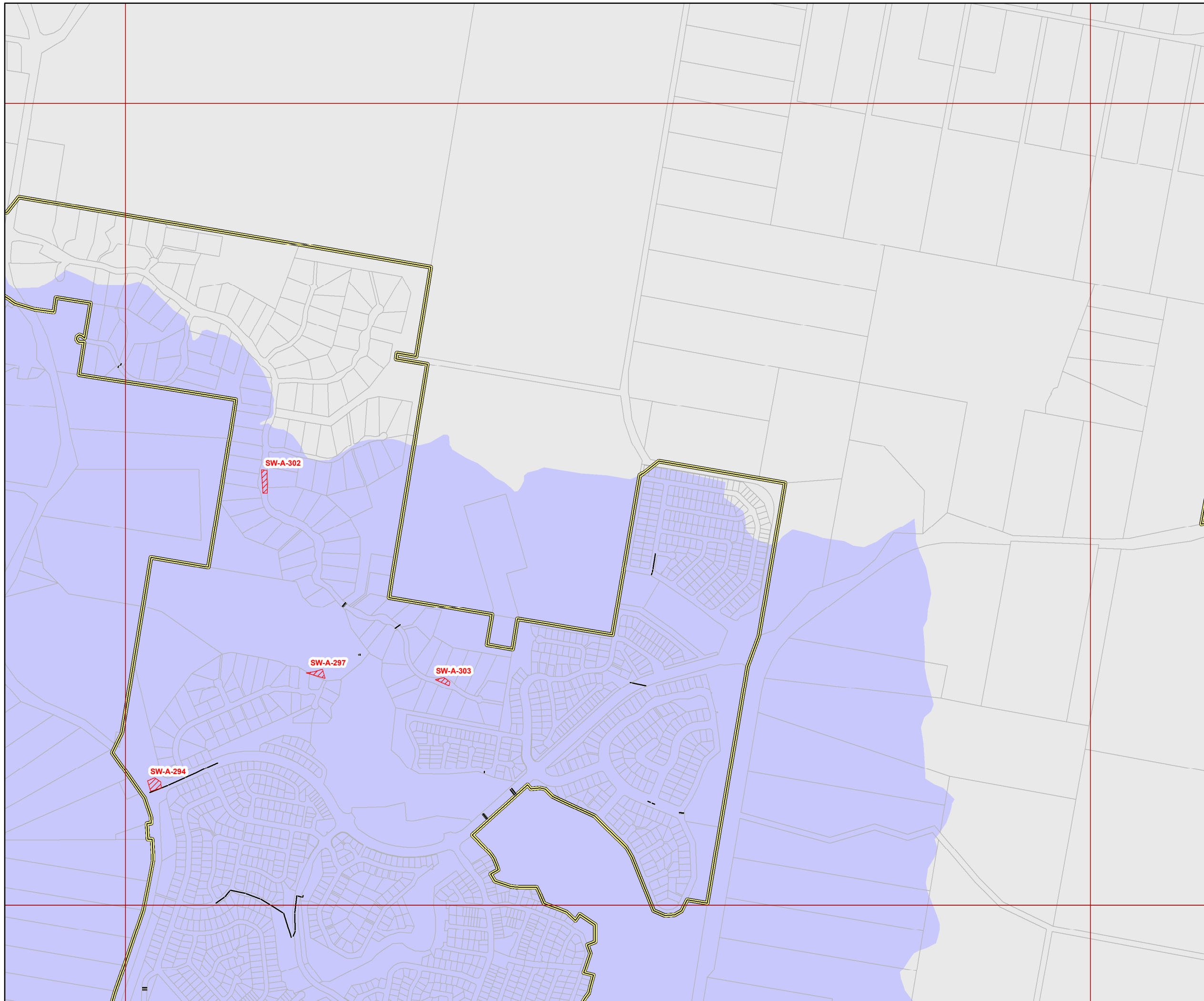
Disclaimer:

Some information shown on this drawing may be inaccurate. Users should take appropriate measures to verify any information obtained from this drawing. This drawing shall not be reproduced either in part or full without Redland City Council approval









Plan for trunk stormwater infrastructure

Map LGIP-04-73





**LOCAL GOVERNMENT
INFRASTRUCTURE PLAN
Legend**




Future trunk infrastructure

-  Gross pollutant trap
-  Stormwater pipe
-  Bio-retention basin
-  Detention basin
-  Sediment basin
-  Stormwater wetland

Existing trunk infrastructure

-  Stormwater pipe
-  Quality device

Service catchment

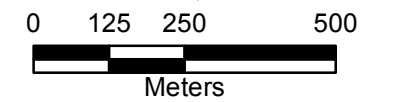
-  Torquay Creek
-  Weinam Creek
-  Redlands balance

-  Priority infrastructure area

-  Property boundary

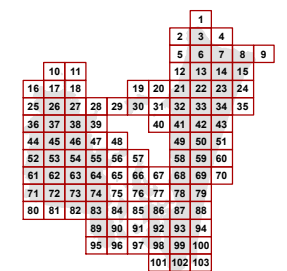
-  Map extent

Approximate Scale at A3
1:12,500



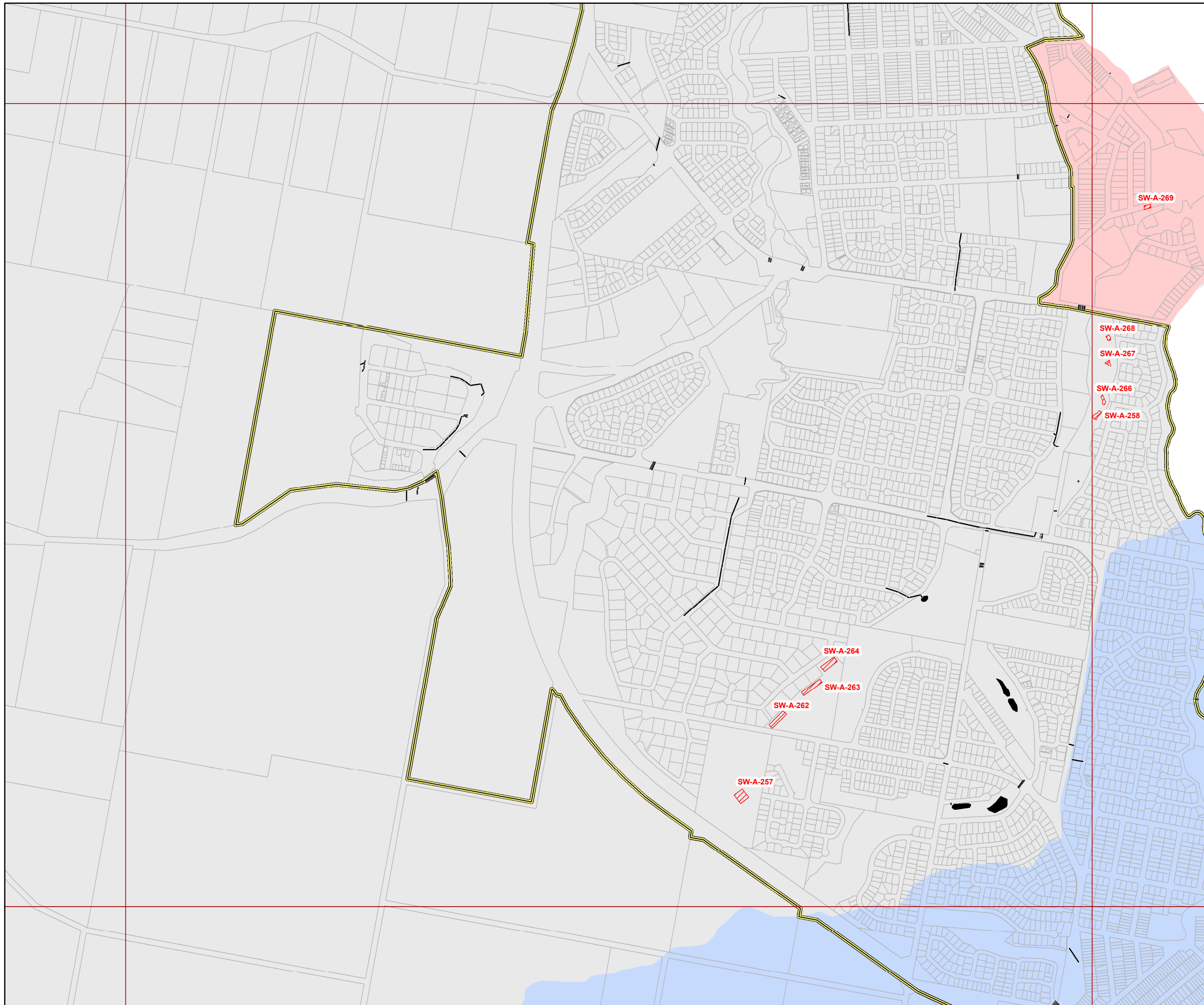
Disclaimer:

Some information shown on this drawing may be inaccurate. Users should take appropriate measures to verify any information obtained from this drawing. This drawing shall not be reproduced either in part or full without Redland City Council approval









Plan for trunk stormwater infrastructure

Map LGIP-04-74





**LOCAL GOVERNMENT
INFRASTRUCTURE PLAN
Legend**




Future trunk infrastructure


-  Gross pollutant trap
-  Stormwater pipe
-  Bio-retention basin
-  Detention basin
-  Sediment basin
-  Stormwater wetland

Existing trunk infrastructure

-  Stormwater pipe
-  Quality device

Service catchment

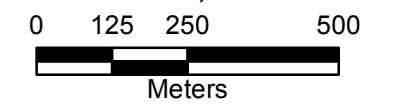
-  Torquay Creek
-  Weinam Creek
-  Redlands balance

-  Priority infrastructure area

-  Property boundary

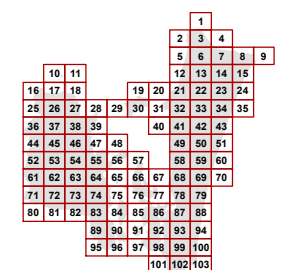
-  Map extent

Approximate Scale at A3
1:12,500



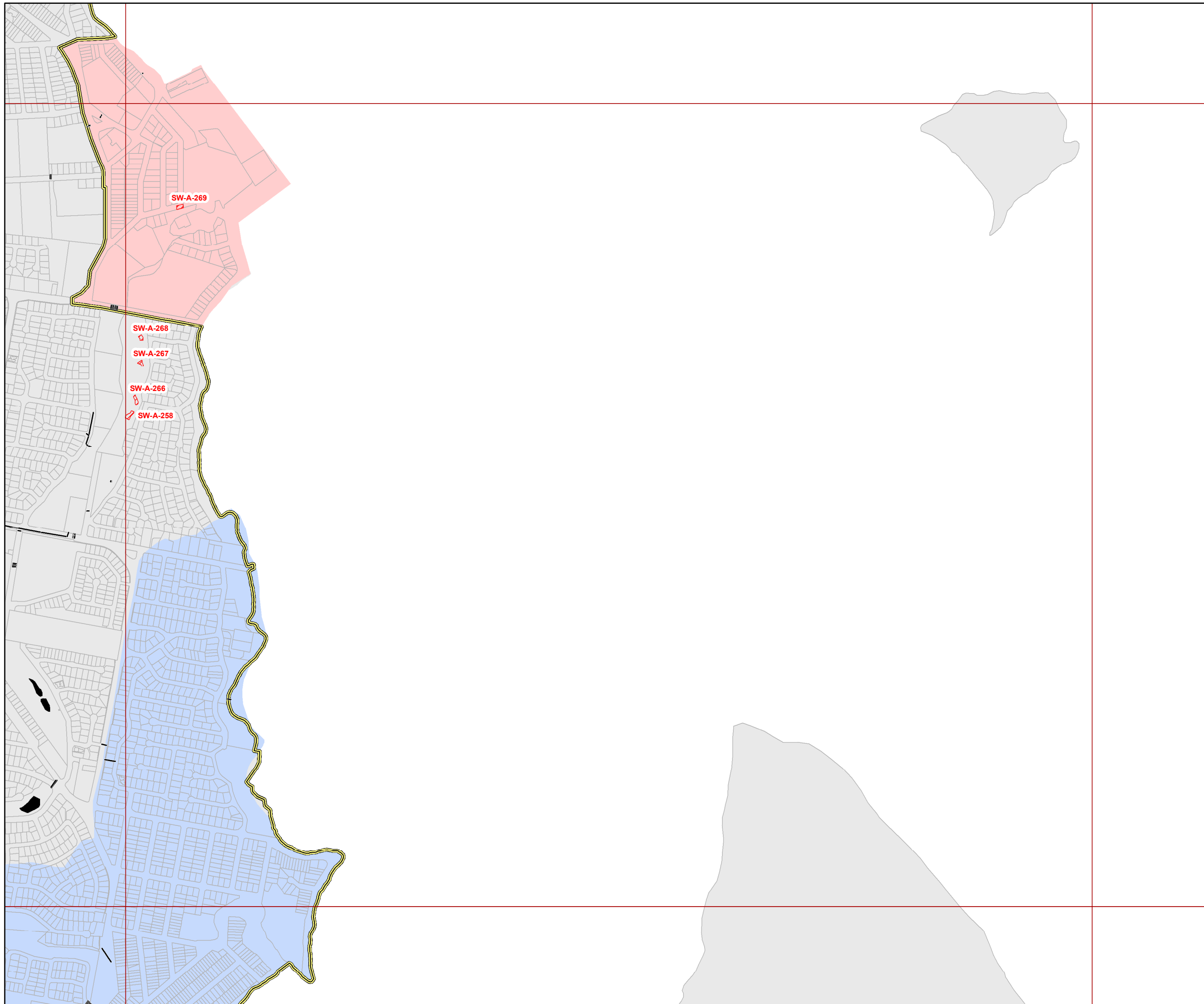
Disclaimer:

Some information shown on this drawing may be inaccurate. Users should take appropriate measures to verify any information obtained from this drawing. This drawing shall not be reproduced either in part or full without Redland City Council approval









Plan for trunk stormwater
infrastructure

Map LGIP-04-75





Legend





Future trunk infrastructure

-  Gross pollutant trap
-  Stormwater pipe
-  Bio-retention basin
-  Detention basin
-  Sediment basin
-  Stormwater wetland

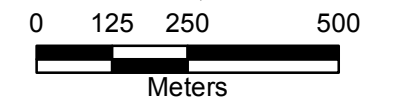
Existing trunk infrastructure

-  Stormwater pipe
-  Quality device

Service catchment

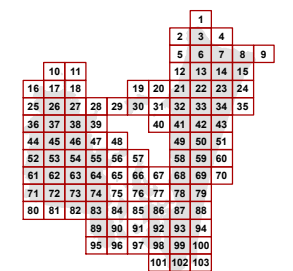
-  Redlands balance
-  Priority infrastructure area
-  Property boundary
-  Map extent

Approximate Scale at A3
1:12,500



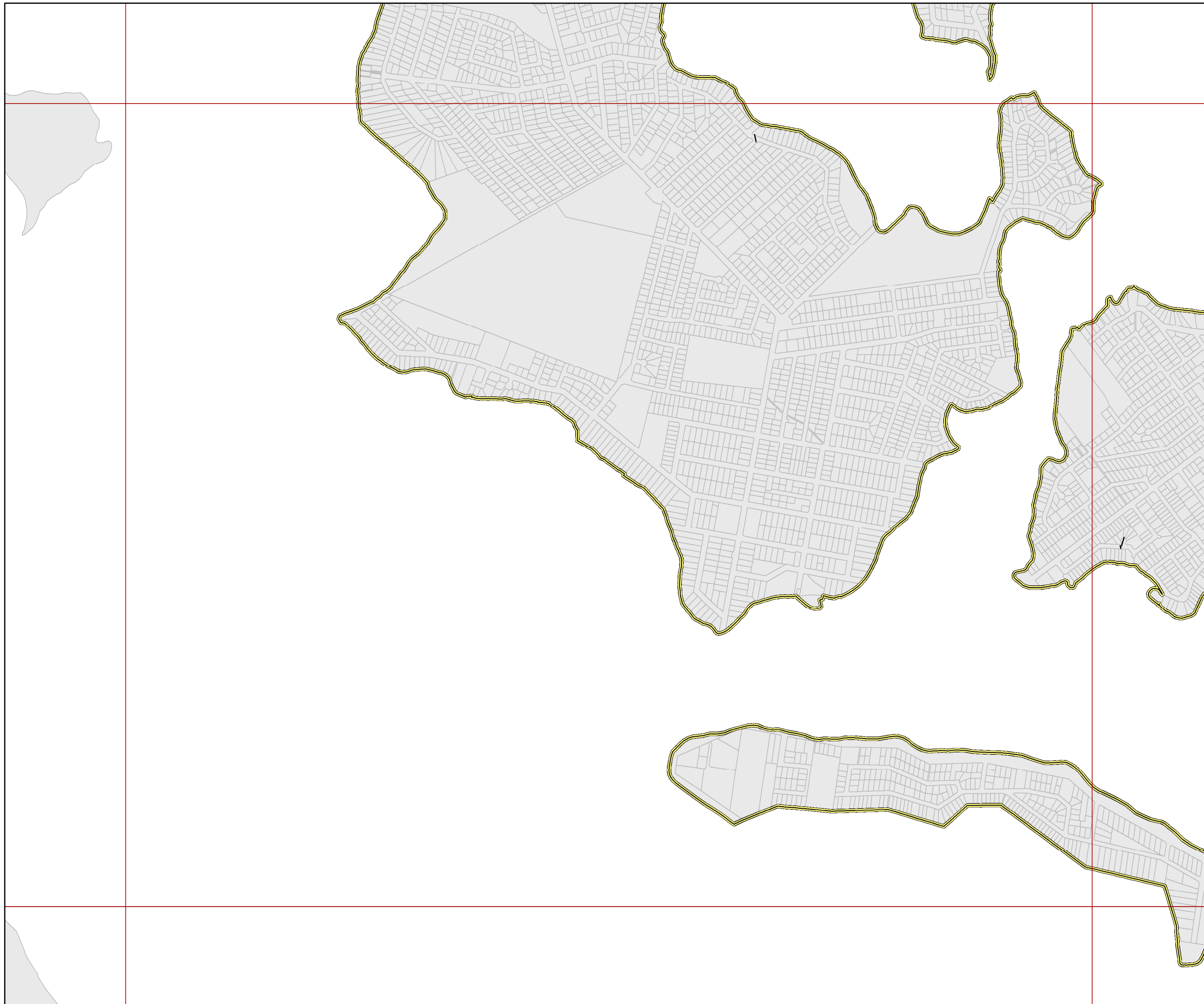
Disclaimer:

Some information shown on this drawing may be inaccurate. Users should take appropriate measures to verify any information obtained from this drawing. This drawing shall not be reproduced either in part or full without Redland City Council approval









Plan for trunk stormwater infrastructure

Map LGIP-04-76





Legend





Future trunk infrastructure

-  Gross pollutant trap
-  Stormwater pipe
-  Bio-retention basin
-  Detention basin
-  Sediment basin
-  Stormwater wetland

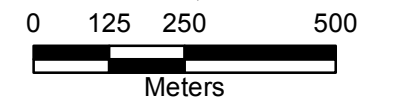
Existing trunk infrastructure

-  Stormwater pipe
-  Quality device

Service catchment

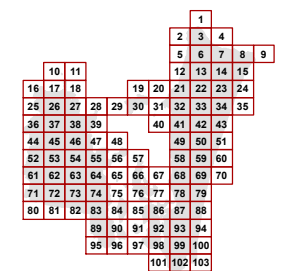
-  Redlands balance
-  Priority infrastructure area
-  Property boundary
-  Map extent

Approximate Scale at A3
1:12,500



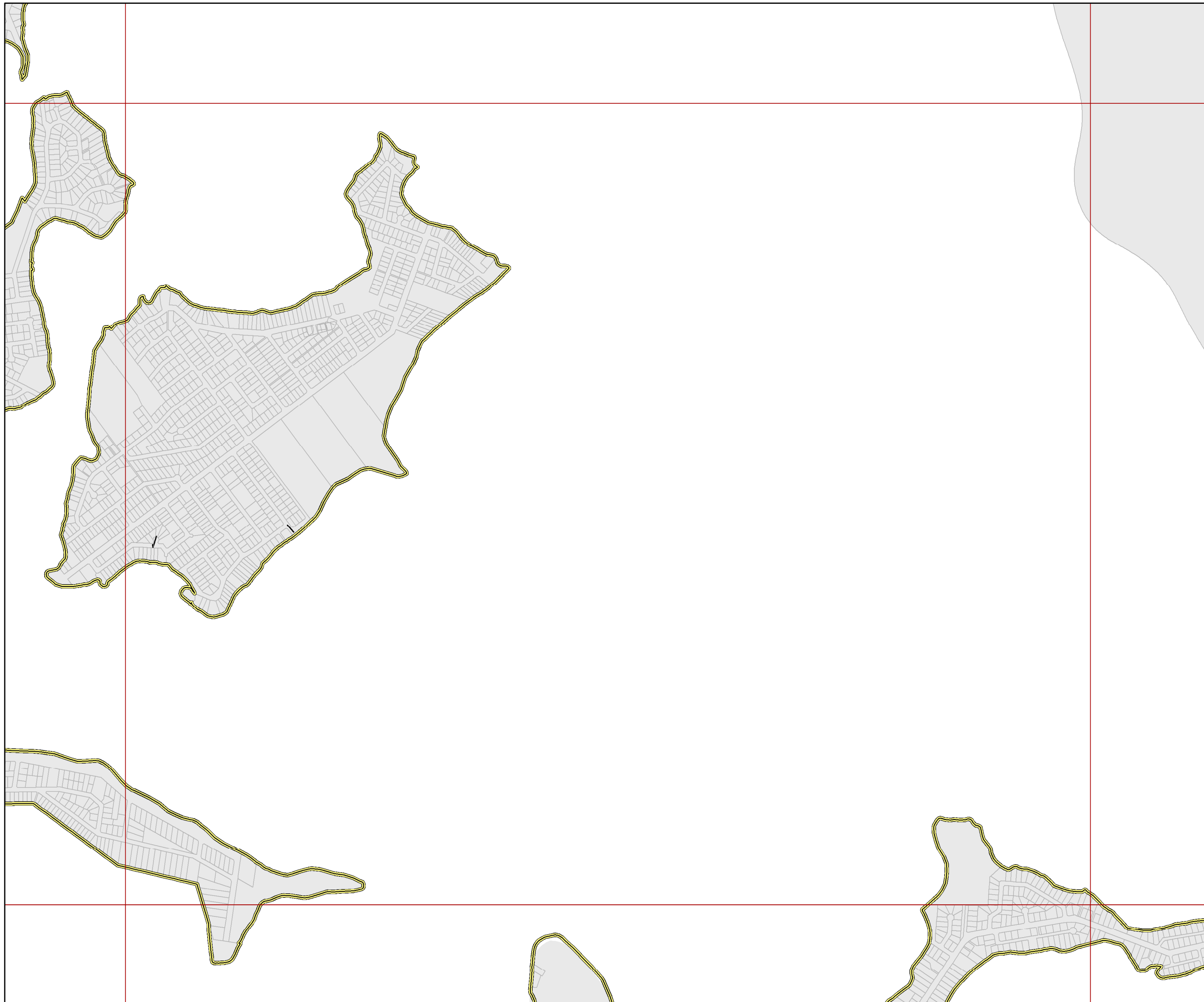
Disclaimer:

Some information shown on this drawing may be inaccurate. Users should take appropriate measures to verify any information obtained from this drawing. This drawing shall not be reproduced either in part or full without Redland City Council approval









Plan for trunk stormwater
infrastructure

Map LGIP-04-77





Legend





Future trunk infrastructure

-  Gross pollutant trap
-  Stormwater pipe
-  Bio-retention basin
-  Detention basin
-  Sediment basin
-  Stormwater wetland

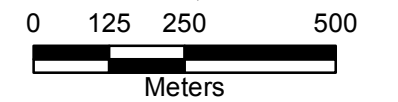
Existing trunk infrastructure

-  Stormwater pipe
-  Quality device

Service catchment

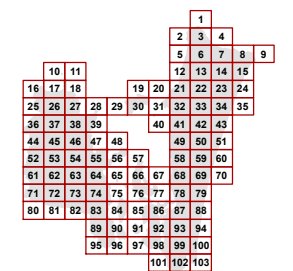
-  Redlands balance
-  Priority infrastructure area
-  Property boundary
-  Map extent

Approximate Scale at A3
1:12,500



Disclaimer:

Some information shown on this drawing may be inaccurate. Users should take appropriate measures to verify any information obtained from this drawing. This drawing shall not be reproduced either in part or full without Redland City Council approval









Plan for trunk stormwater
infrastructure

Map LGIP-04-78





Legend





Future trunk infrastructure

-  Gross pollutant trap
-  Stormwater pipe
-  Bio-retention basin
-  Detention basin
-  Sediment basin
-  Stormwater wetland

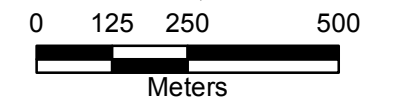
Existing trunk infrastructure

-  Stormwater pipe
-  Quality device

Service catchment

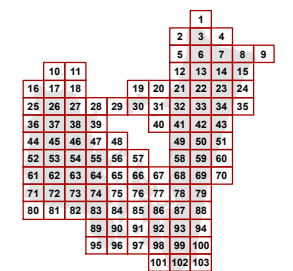
-  Redlands balance
-  Priority infrastructure area
-  Property boundary
-  Map extent

Approximate Scale at A3
1:12,500



Disclaimer:

Some information shown on this drawing may be inaccurate. Users should take appropriate measures to verify any information obtained from this drawing. This drawing shall not be reproduced either in part or full without Redland City Council approval









Plan for trunk stormwater infrastructure

Map LGIP-04-79





Legend





Future trunk infrastructure

-  Gross pollutant trap
-  Stormwater pipe
-  Bio-retention basin
-  Detention basin
-  Sediment basin
-  Stormwater wetland

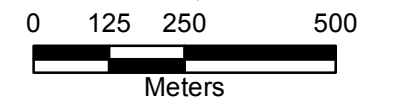
Existing trunk infrastructure

-  Stormwater pipe
-  Quality device

Service catchment

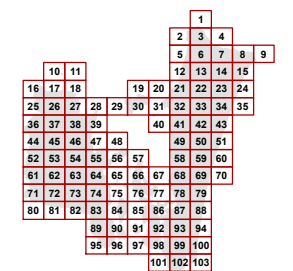
-  Redlands balance
-  Priority infrastructure area
-  Property boundary
-  Map extent

Approximate Scale at A3
1:12,500



Disclaimer:

Some information shown on this drawing may be inaccurate. Users should take appropriate measures to verify any information obtained from this drawing. This drawing shall not be reproduced either in part or full without Redland City Council approval



Plan for trunk stormwater infrastructure







Map LGIP-04-80





**LOCAL GOVERNMENT
INFRASTRUCTURE PLAN**

Legend






Future trunk infrastructure

-  Gross pollutant trap
-  Stormwater pipe
-  Bio-retention basin
-  Detention basin
-  Sediment basin
-  Stormwater wetland

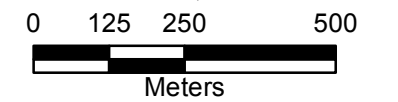
Existing trunk infrastructure

-  Stormwater pipe
-  Quality device

Service catchment

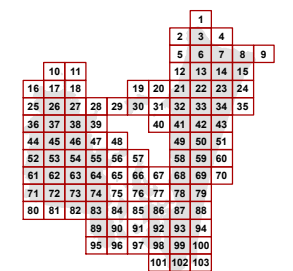
-  Native Dog Creek
-  Redlands balance
-  Priority infrastructure area
-  Property boundary
-  Map extent

Approximate Scale at A3
1:12,500



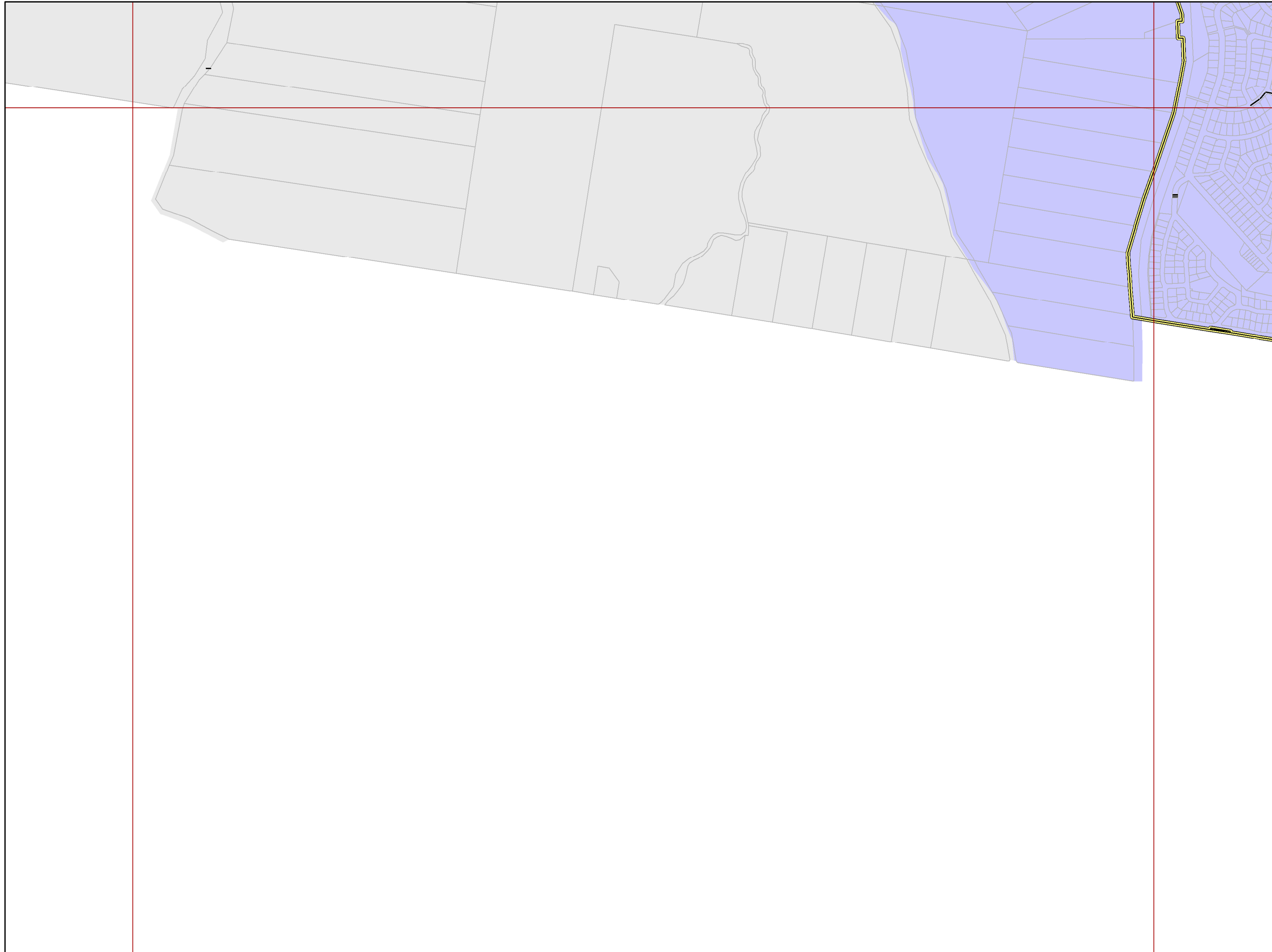
Disclaimer:

Some information shown on this drawing may be inaccurate. Users should take appropriate measures to verify any information obtained from this drawing. This drawing shall not be reproduced either in part or full without Redland City Council approval



Plan for trunk stormwater
infrastructure







Map LGIP-04-81





**LOCAL GOVERNMENT
INFRASTRUCTURE PLAN**

Legend






Future trunk infrastructure

-  Gross pollutant trap
-  Stormwater pipe
-  Bio-retention basin
-  Detention basin
-  Sediment basin
-  Stormwater wetland

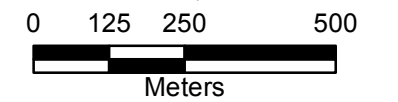
Existing trunk infrastructure

-  Stormwater pipe
-  Quality device

Service catchment

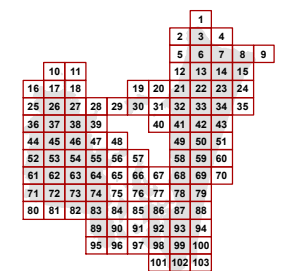
-  Native Dog Creek
-  Redlands balance
-  Priority infrastructure area
-  Property boundary
-  Map extent

Approximate Scale at A3
1:12,500



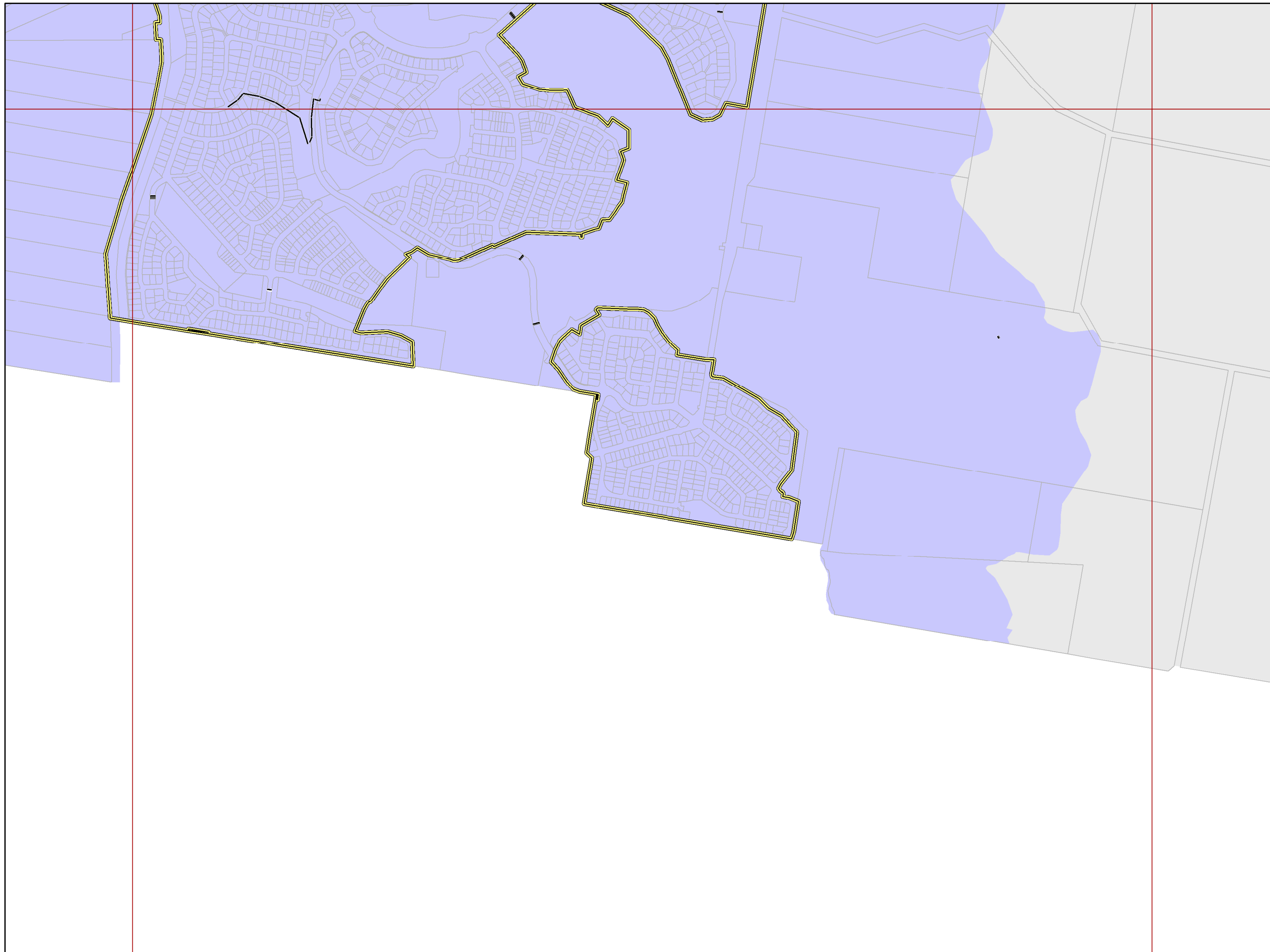
Disclaimer:

Some information shown on this drawing may be inaccurate. Users should take appropriate measures to verify any information obtained from this drawing. This drawing shall not be reproduced either in part or full without Redland City Council approval









Plan for trunk stormwater infrastructure

Map LGIP-04-82





**LOCAL GOVERNMENT
INFRASTRUCTURE PLAN
Legend**




Future trunk infrastructure




-  Gross pollutant trap
-  Stormwater pipe
-  Bio-retention basin
-  Detention basin
-  Sediment basin
-  Stormwater wetland

Existing trunk infrastructure

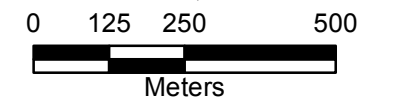
-  Stormwater pipe
-  Quality device

Service catchment

-  Native Dog Creek
-  Torquay Creek
-  Redlands balance

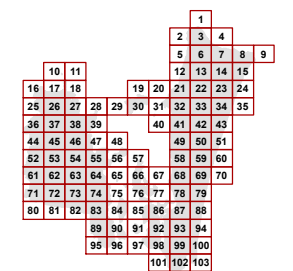
-  Priority infrastructure area
-  Property boundary
-  Map extent

Approximate Scale at A3
1:12,500



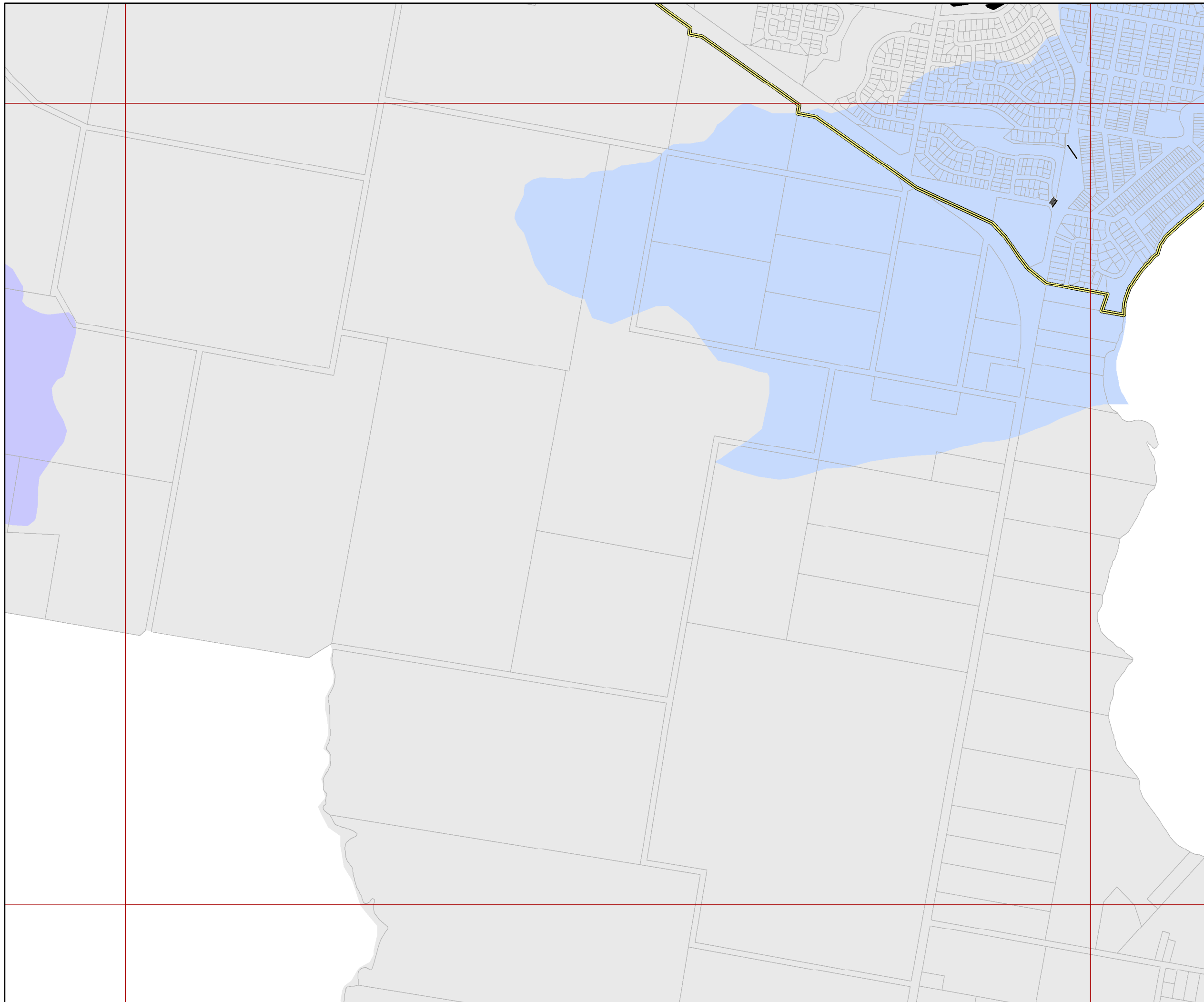
Disclaimer:

Some information shown on this drawing may be inaccurate. Users should take appropriate measures to verify any information obtained from this drawing. This drawing shall not be reproduced either in part or full without Redland City Council approval



Plan for trunk stormwater
infrastructure







Map LGIP-04-83





**LOCAL GOVERNMENT
INFRASTRUCTURE PLAN**

Legend






Future trunk infrastructure

-  Gross pollutant trap
-  Stormwater pipe
-  Bio-retention basin
-  Detention basin
-  Sediment basin
-  Stormwater wetland

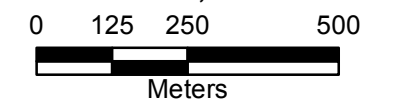
Existing trunk infrastructure

-  Stormwater pipe
-  Quality device

Service catchment

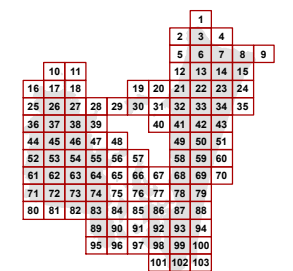
-  Torquay Creek
-  Redlands balance
-  Priority infrastructure area
-  Property boundary
-  Map extent

Approximate Scale at A3
1:12,500



Disclaimer:

Some information shown on this drawing may be inaccurate. Users should take appropriate measures to verify any information obtained from this drawing. This drawing shall not be reproduced either in part or full without Redland City Council approval









Plan for trunk stormwater
infrastructure

Map LGIP-04-84





Legend





Future trunk infrastructure

-  Gross pollutant trap
-  Stormwater pipe
-  Bio-retention basin
-  Detention basin
-  Sediment basin
-  Stormwater wetland

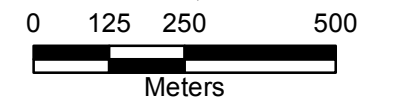
Existing trunk infrastructure

-  Stormwater pipe
-  Quality device

Service catchment

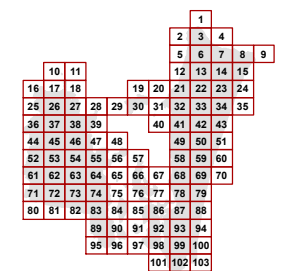
-  Redlands balance
-  Priority infrastructure area
-  Property boundary
-  Map extent

Approximate Scale at A3
1:12,500



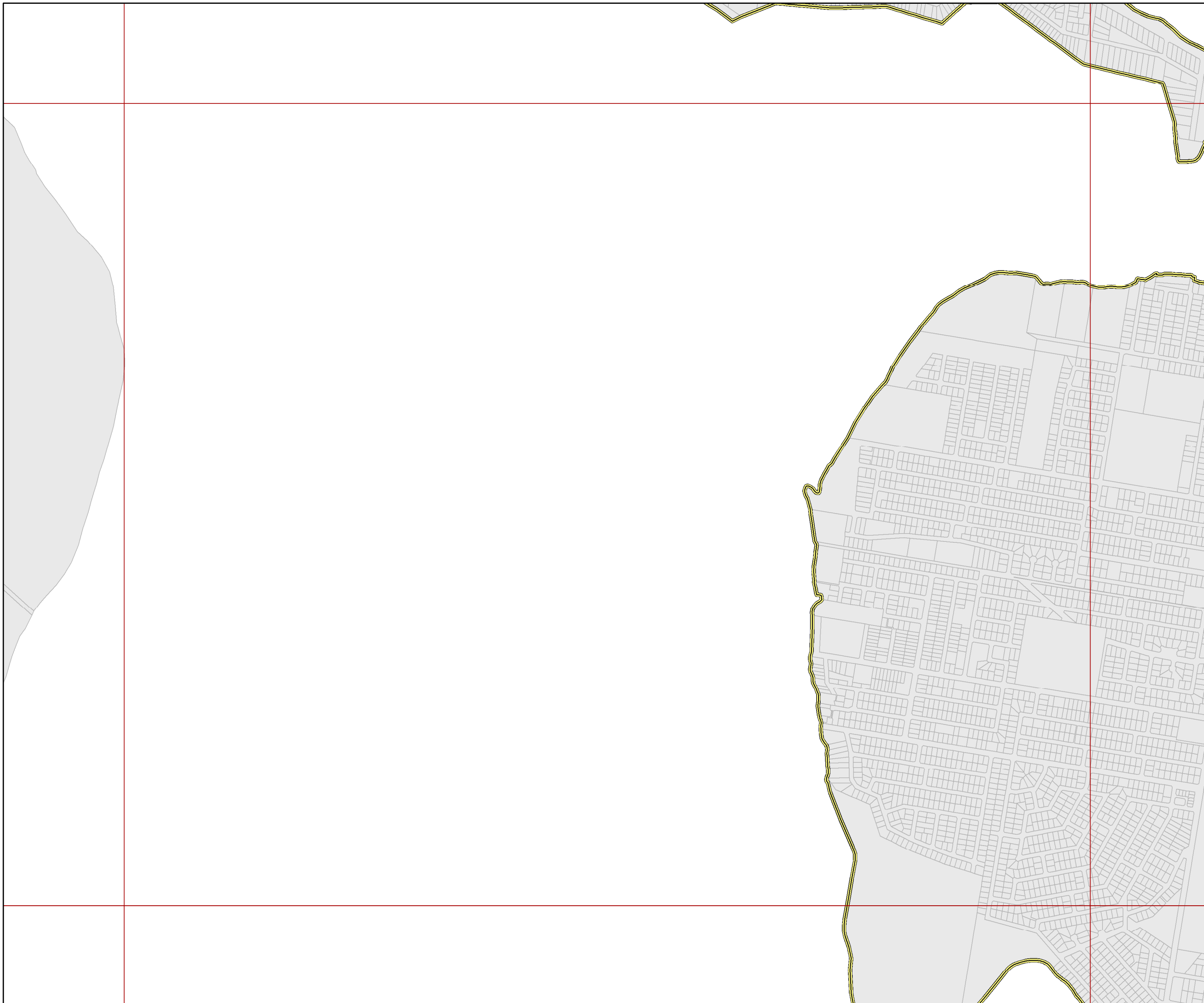
Disclaimer:

Some information shown on this drawing may be inaccurate. Users should take appropriate measures to verify any information obtained from this drawing. This drawing shall not be reproduced either in part or full without Redland City Council approval









Plan for trunk stormwater
infrastructure

Map LGIP-04-85





Legend





Future trunk infrastructure

-  Gross pollutant trap
-  Stormwater pipe
-  Bio-retention basin
-  Detention basin
-  Sediment basin
-  Stormwater wetland

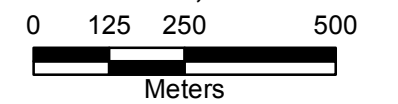
Existing trunk infrastructure

-  Stormwater pipe
-  Quality device

Service catchment

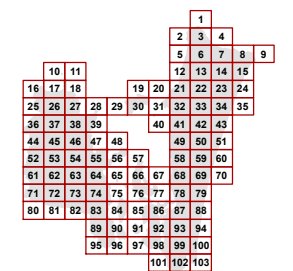
-  Redlands balance
-  Priority infrastructure area
-  Property boundary
-  Map extent

Approximate Scale at A3
1:12,500



Disclaimer:

Some information shown on this drawing may be inaccurate. Users should take appropriate measures to verify any information obtained from this drawing. This drawing shall not be reproduced either in part or full without Redland City Council approval









Plan for trunk stormwater infrastructure

Map LGIP-04-86





Legend





Future trunk infrastructure

-  Gross pollutant trap
-  Stormwater pipe
-  Bio-retention basin
-  Detention basin
-  Sediment basin
-  Stormwater wetland

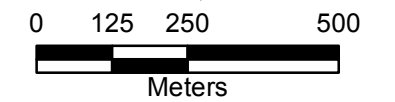
Existing trunk infrastructure

-  Stormwater pipe
-  Quality device

Service catchment

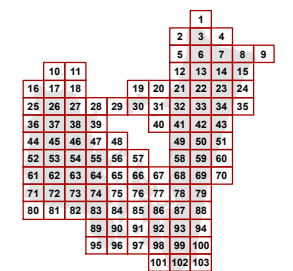
-  Redlands balance
-  Priority infrastructure area
-  Property boundary
-  Map extent

Approximate Scale at A3
1:12,500



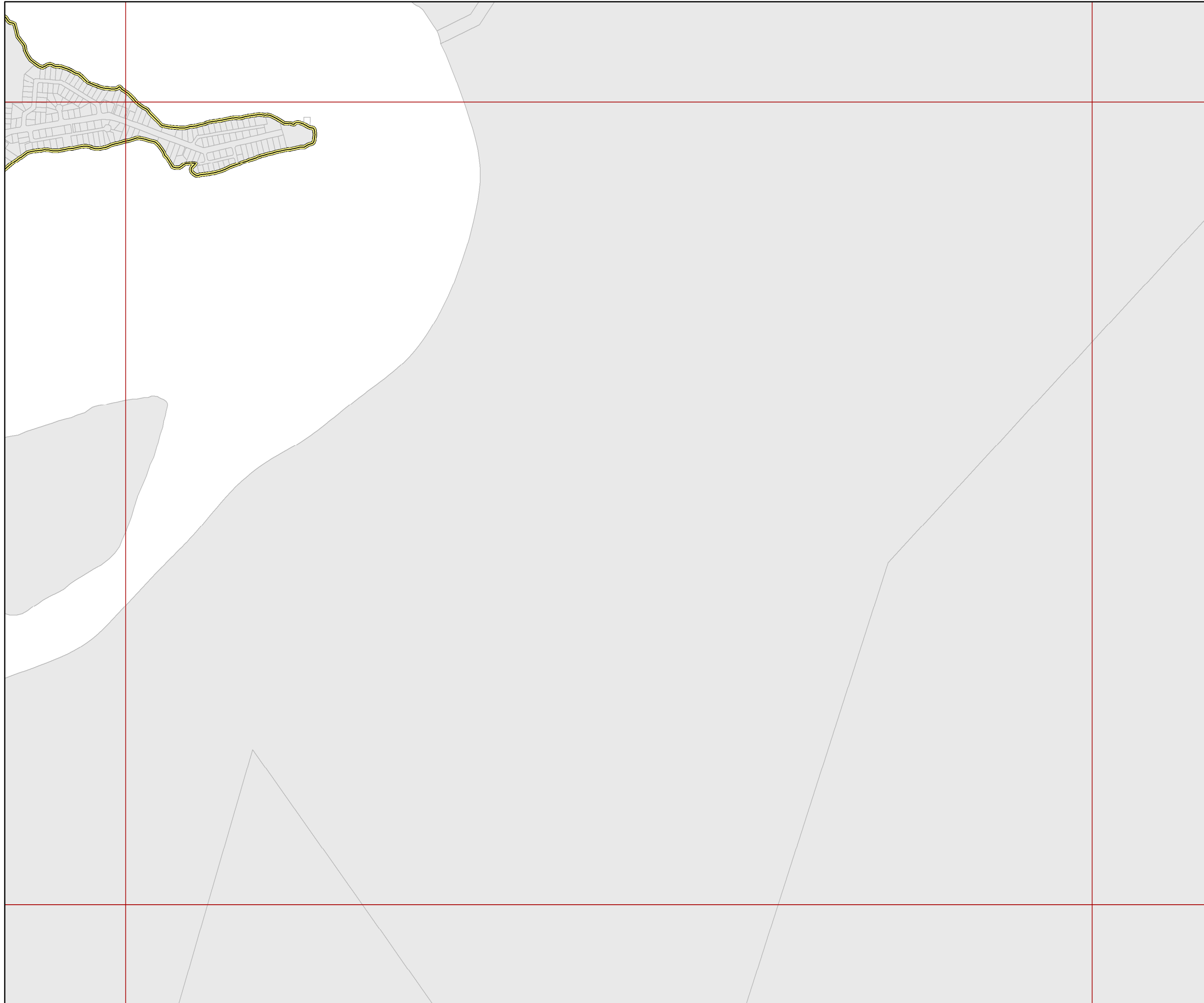
Disclaimer:

Some information shown on this drawing may be inaccurate. Users should take appropriate measures to verify any information obtained from this drawing. This drawing shall not be reproduced either in part or full without Redland City Council approval









Plan for trunk stormwater
infrastructure

Map LGIP-04-87





Legend





Future trunk infrastructure

-  Gross pollutant trap
-  Stormwater pipe
-  Bio-retention basin
-  Detention basin
-  Sediment basin
-  Stormwater wetland

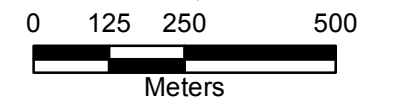
Existing trunk infrastructure

-  Stormwater pipe
-  Quality device

Service catchment

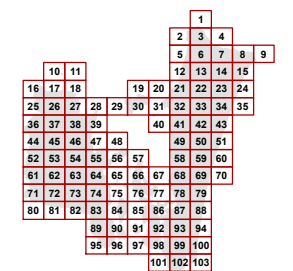
-  Redlands balance
-  Priority infrastructure area
-  Property boundary
-  Map extent

Approximate Scale at A3
1:12,500



Disclaimer:

Some information shown on this drawing may be inaccurate. Users should take appropriate measures to verify any information obtained from this drawing. This drawing shall not be reproduced either in part or full without Redland City Council approval









Plan for trunk stormwater infrastructure





Legend





Future trunk infrastructure

-  Gross pollutant trap
-  Stormwater pipe
-  Bio-retention basin
-  Detention basin
-  Sediment basin
-  Stormwater wetland

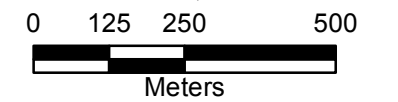
Existing trunk infrastructure

-  Stormwater pipe
-  Quality device

Service catchment

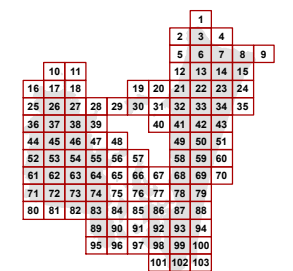
-  Redlands balance
-  Priority infrastructure area
-  Property boundary
-  Map extent

Approximate Scale at A3
1:12,500



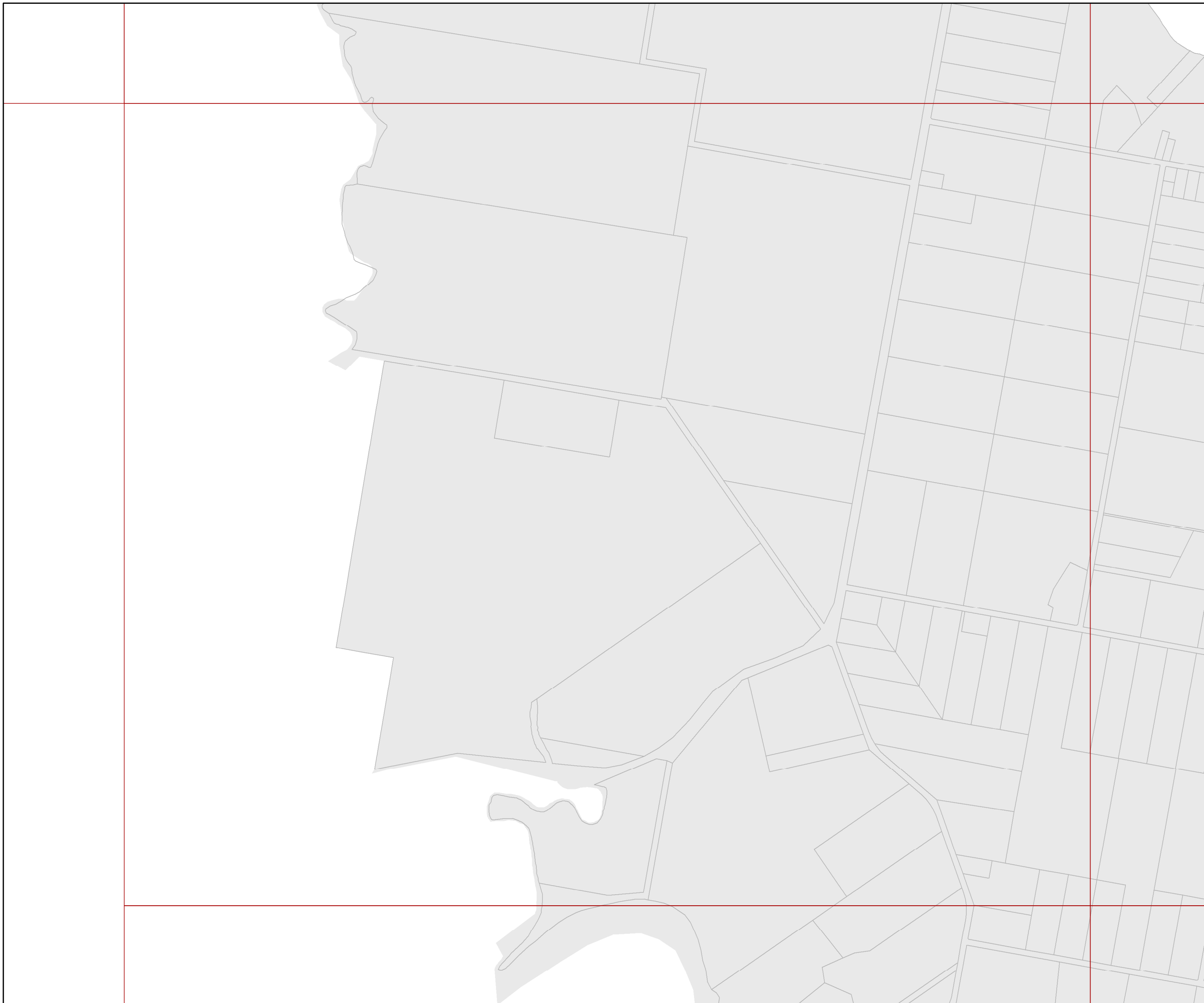
Disclaimer:

Some information shown on this drawing may be inaccurate. Users should take appropriate measures to verify any information obtained from this drawing. This drawing shall not be reproduced either in part or full without Redland City Council approval









Plan for trunk stormwater infrastructure

Map LGIP-04-89





Legend





Future trunk infrastructure

-  Gross pollutant trap
-  Stormwater pipe
-  Bio-retention basin
-  Detention basin
-  Sediment basin
-  Stormwater wetland

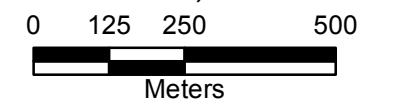
Existing trunk infrastructure

-  Stormwater pipe
-  Quality device

Service catchment

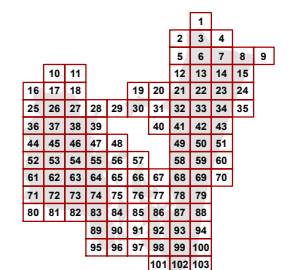
-  Redlands balance
-  Priority infrastructure area
-  Property boundary
-  Map extent

Approximate Scale at A3
1:12,500



Disclaimer:

Some information shown on this drawing may be inaccurate. Users should take appropriate measures to verify any information obtained from this drawing. This drawing shall not be reproduced either in part or full without Redland City Council approval









Plan for trunk stormwater infrastructure



Map LGIP-04-90







Legend
Future trunk infrastructure

-  Gross pollutant trap
-  Stormwater pipe
-  Bio-retention basin
-  Detention basin
-  Sediment basin
-  Stormwater wetland

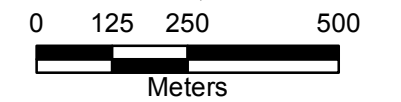
Existing trunk infrastructure

-  Stormwater pipe
-  Quality device

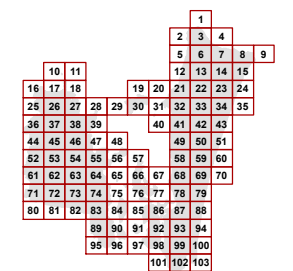
Service catchment

-  Redlands balance
-  Priority infrastructure area
-  Property boundary
-  Map extent

Approximate Scale at A3
1:12,500

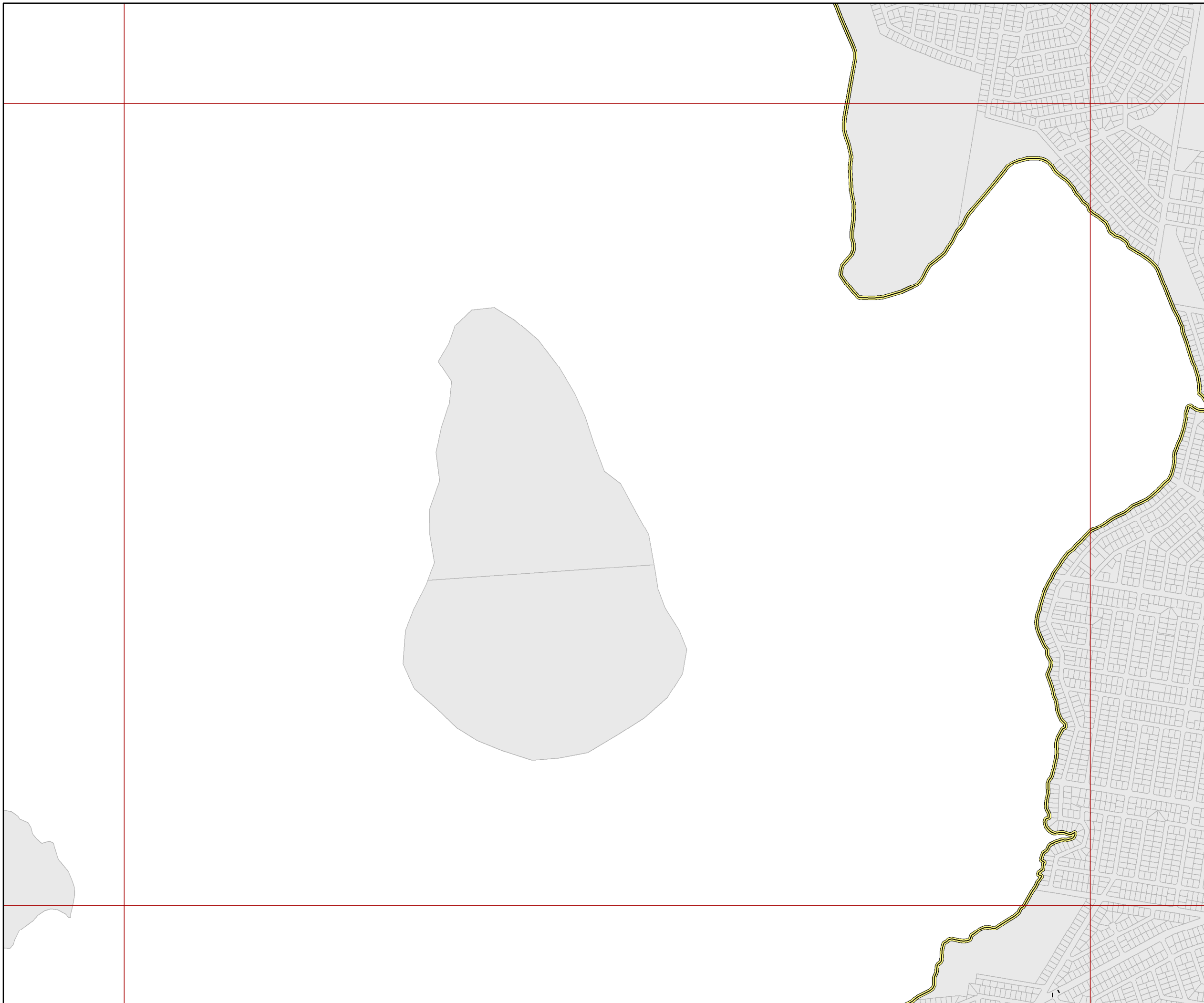

Disclaimer:

Some information shown on this drawing may be inaccurate. Users should take appropriate measures to verify any information obtained from this drawing. This drawing shall not be reproduced either in part or full without Redland City Council approval









Plan for trunk stormwater
 infrastructure

Map LGIP-04-91





Legend





Future trunk infrastructure

-  Gross pollutant trap
-  Stormwater pipe
-  Bio-retention basin
-  Detention basin
-  Sediment basin
-  Stormwater wetland

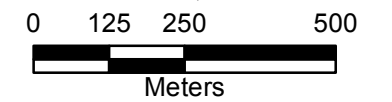
Existing trunk infrastructure

-  Stormwater pipe
-  Quality device

Service catchment

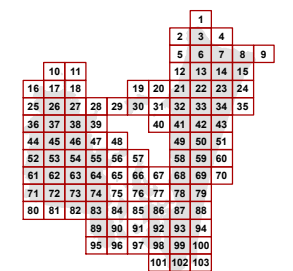
-  Redlands balance
-  Priority infrastructure area
-  Property boundary
-  Map extent

Approximate Scale at A3
1:12,500



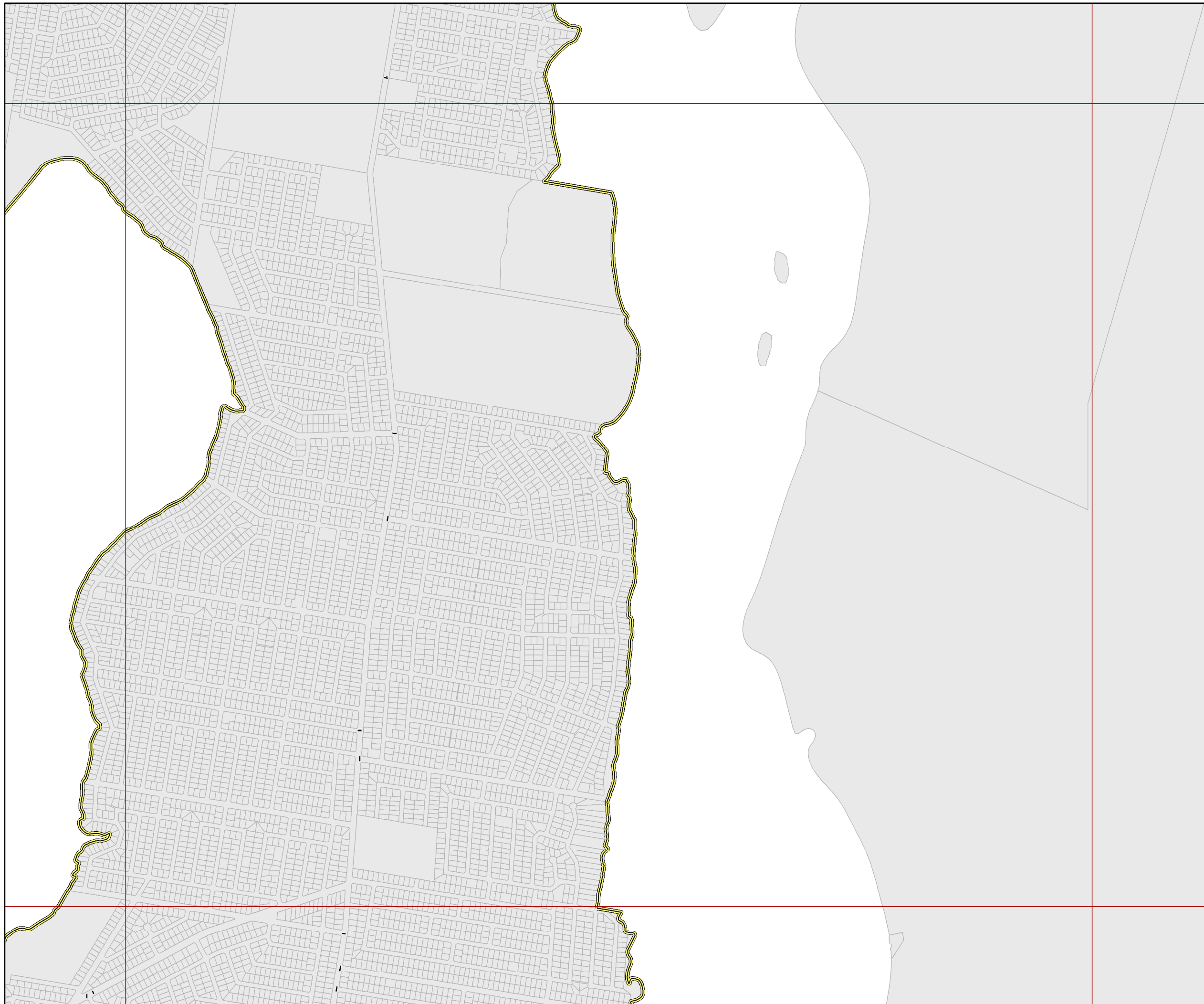
Disclaimer:

Some information shown on this drawing may be inaccurate. Users should take appropriate measures to verify any information obtained from this drawing. This drawing shall not be reproduced either in part or full without Redland City Council approval









Plan for trunk stormwater infrastructure

Map LGIP-04-92





Legend





Future trunk infrastructure

-  Gross pollutant trap
-  Stormwater pipe
-  Bio-retention basin
-  Detention basin
-  Sediment basin
-  Stormwater wetland

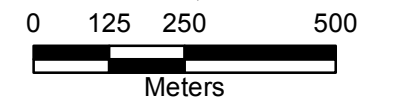
Existing trunk infrastructure

-  Stormwater pipe
-  Quality device

Service catchment

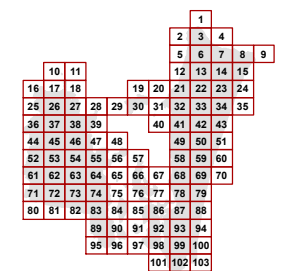
-  Redlands balance
-  Priority infrastructure area
-  Property boundary
-  Map extent

Approximate Scale at A3
1:12,500



Disclaimer:

Some information shown on this drawing may be inaccurate. Users should take appropriate measures to verify any information obtained from this drawing. This drawing shall not be reproduced either in part or full without Redland City Council approval









Plan for trunk stormwater
infrastructure

Map LGIP-04-93





Legend





Future trunk infrastructure

-  Gross pollutant trap
-  Stormwater pipe
-  Bio-retention basin
-  Detention basin
-  Sediment basin
-  Stormwater wetland

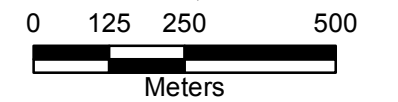
Existing trunk infrastructure

-  Stormwater pipe
-  Quality device

Service catchment

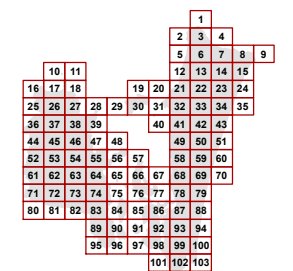
-  Redlands balance
-  Priority infrastructure area
-  Property boundary
-  Map extent

Approximate Scale at A3
1:12,500



Disclaimer:

Some information shown on this drawing may be inaccurate. Users should take appropriate measures to verify any information obtained from this drawing. This drawing shall not be reproduced either in part or full without Redland City Council approval









Plan for trunk stormwater
infrastructure





Legend





Future trunk infrastructure

-  Gross pollutant trap
-  Stormwater pipe
-  Bio-retention basin
-  Detention basin
-  Sediment basin
-  Stormwater wetland

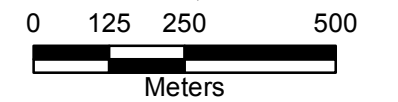
Existing trunk infrastructure

-  Stormwater pipe
-  Quality device

Service catchment

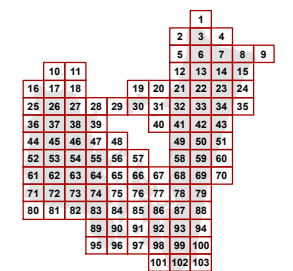
-  Redlands balance
-  Priority infrastructure area
-  Property boundary
-  Map extent

Approximate Scale at A3
1:12,500



Disclaimer:

Some information shown on this drawing may be inaccurate. Users should take appropriate measures to verify any information obtained from this drawing. This drawing shall not be reproduced either in part or full without Redland City Council approval









Plan for trunk stormwater infrastructure

Map LGIP-04-95





Legend





Future trunk infrastructure

-  Gross pollutant trap
-  Stormwater pipe
-  Bio-retention basin
-  Detention basin
-  Sediment basin
-  Stormwater wetland

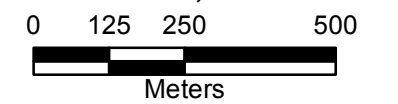
Existing trunk infrastructure

-  Stormwater pipe
-  Quality device

Service catchment

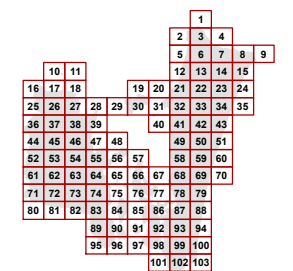
-  Redlands balance
-  Priority infrastructure area
-  Property boundary
-  Map extent

Approximate Scale at A3
1:12,500



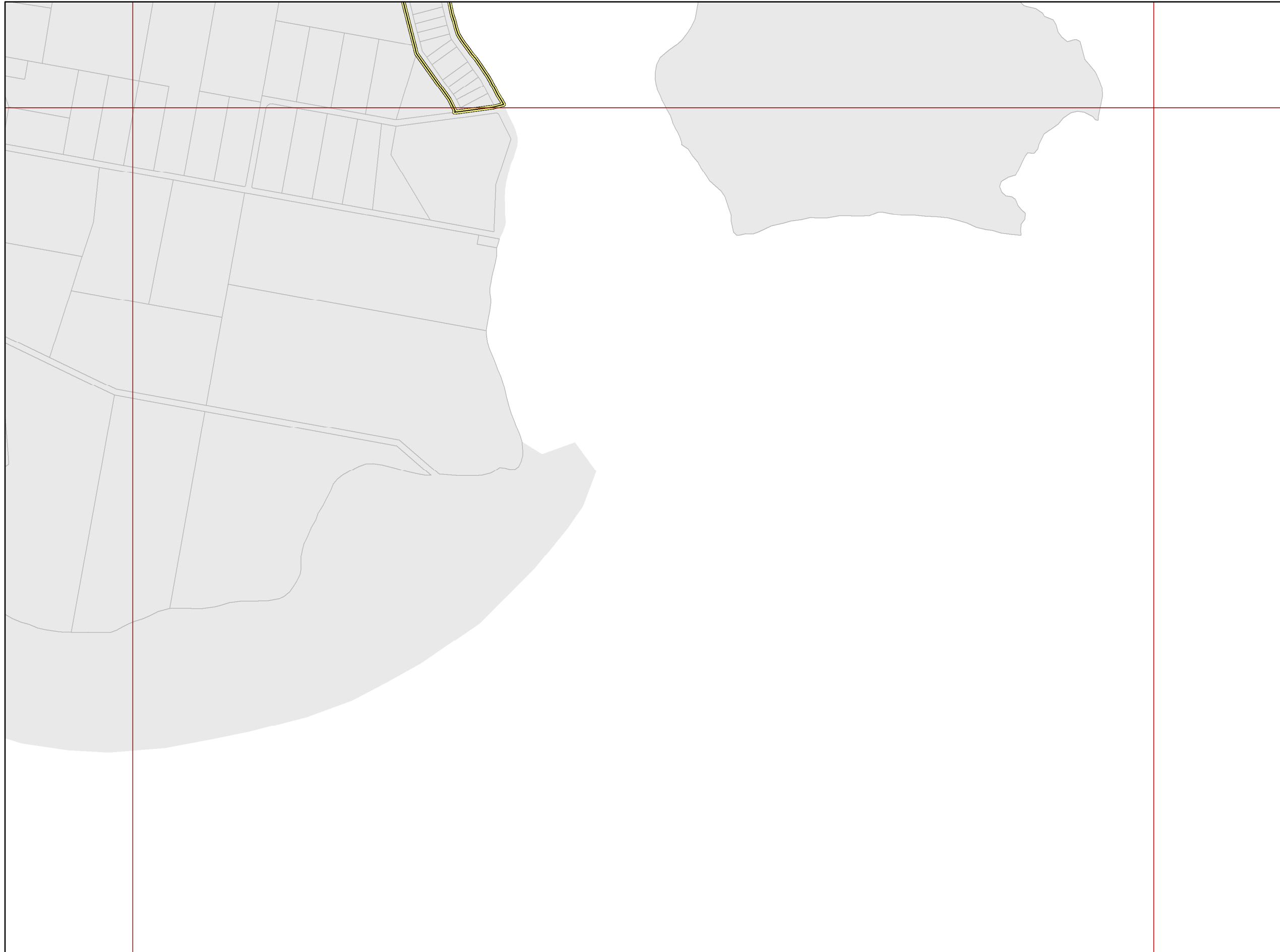
Disclaimer:

Some information shown on this drawing may be inaccurate. Users should take appropriate measures to verify any information obtained from this drawing. This drawing shall not be reproduced either in part or full without Redland City Council approval









Plan for trunk stormwater infrastructure

Map LGIP-04-96





Legend





Future trunk infrastructure

-  Gross pollutant trap
-  Stormwater pipe
-  Bio-retention basin
-  Detention basin
-  Sediment basin
-  Stormwater wetland

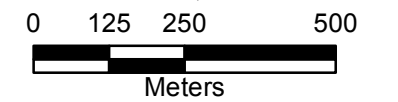
Existing trunk infrastructure

-  Stormwater pipe
-  Quality device

Service catchment

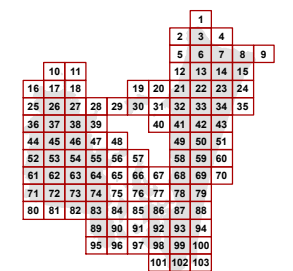
-  Redlands balance
-  Priority infrastructure area
-  Property boundary
-  Map extent

Approximate Scale at A3
1:12,500



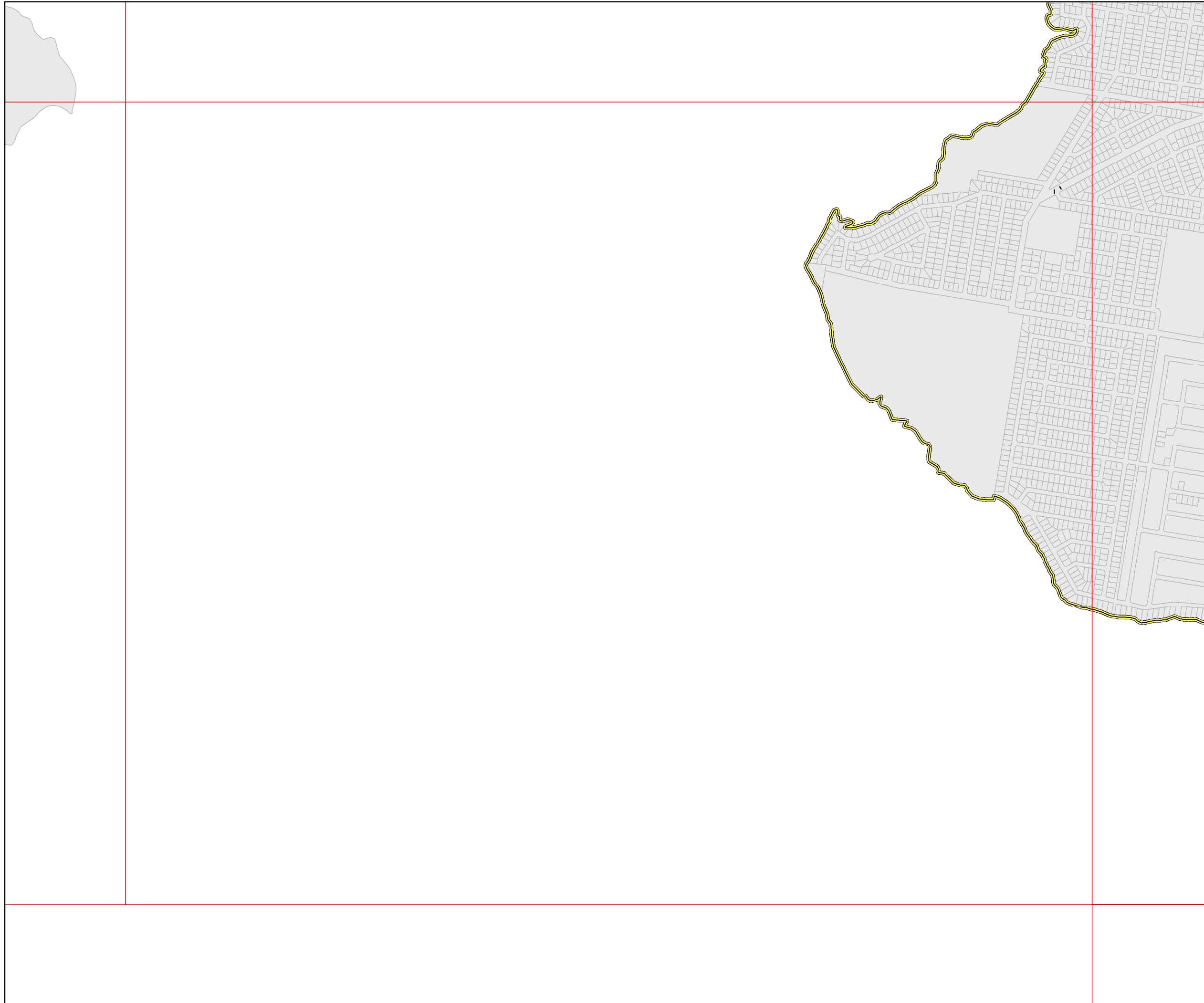
Disclaimer:

Some information shown on this drawing may be inaccurate. Users should take appropriate measures to verify any information obtained from this drawing. This drawing shall not be reproduced either in part or full without Redland City Council approval









Plan for trunk stormwater
infrastructure

Map LGIP-04-97





Legend





Future trunk infrastructure

-  Gross pollutant trap
-  Stormwater pipe
-  Bio-retention basin
-  Detention basin
-  Sediment basin
-  Stormwater wetland

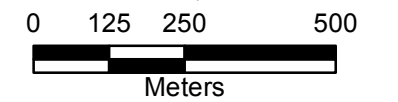
Existing trunk infrastructure

-  Stormwater pipe
-  Quality device

Service catchment

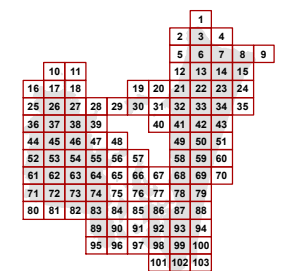
-  Redlands balance
-  Priority infrastructure area
-  Property boundary
-  Map extent

Approximate Scale at A3
1:12,500



Disclaimer:

Some information shown on this drawing may be inaccurate. Users should take appropriate measures to verify any information obtained from this drawing. This drawing shall not be reproduced either in part or full without Redland City Council approval









Plan for trunk stormwater infrastructure

Map LGIP-04-98





Legend





Future trunk infrastructure

-  Gross pollutant trap
-  Stormwater pipe
-  Bio-retention basin
-  Detention basin
-  Sediment basin
-  Stormwater wetland

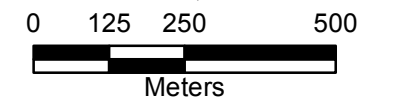
Existing trunk infrastructure

-  Stormwater pipe
-  Quality device

Service catchment

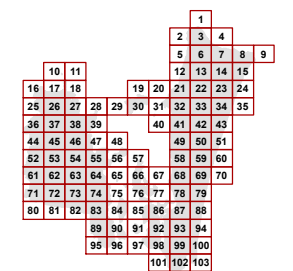
-  Redlands balance
-  Priority infrastructure area
-  Property boundary
-  Map extent

Approximate Scale at A3
1:12,500



Disclaimer:

Some information shown on this drawing may be inaccurate. Users should take appropriate measures to verify any information obtained from this drawing. This drawing shall not be reproduced either in part or full without Redland City Council approval









Plan for trunk stormwater infrastructure

Map LGIP-04-99





Legend





Future trunk infrastructure

-  Gross pollutant trap
-  Stormwater pipe
-  Bio-retention basin
-  Detention basin
-  Sediment basin
-  Stormwater wetland

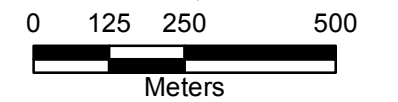
Existing trunk infrastructure

-  Stormwater pipe
-  Quality device

Service catchment

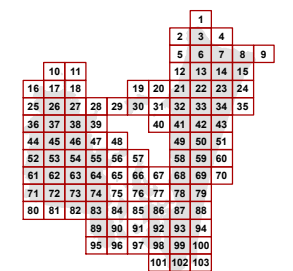
-  Redlands balance
-  Priority infrastructure area
-  Property boundary
-  Map extent

Approximate Scale at A3
1:12,500



Disclaimer:

Some information shown on this drawing may be inaccurate. Users should take appropriate measures to verify any information obtained from this drawing. This drawing shall not be reproduced either in part or full without Redland City Council approval









Plan for trunk stormwater infrastructure

Map LGIP-04-100





Legend





Future trunk infrastructure

-  Gross pollutant trap
-  Stormwater pipe
-  Bio-retention basin
-  Detention basin
-  Sediment basin
-  Stormwater wetland

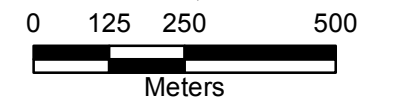
Existing trunk infrastructure

-  Stormwater pipe
-  Quality device

Service catchment

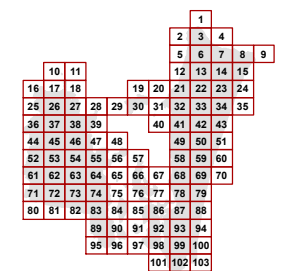
-  Redlands balance
-  Priority infrastructure area
-  Property boundary
-  Map extent

Approximate Scale at A3
1:12,500



Disclaimer:

Some information shown on this drawing may be inaccurate. Users should take appropriate measures to verify any information obtained from this drawing. This drawing shall not be reproduced either in part or full without Redland City Council approval









Plan for trunk stormwater infrastructure

Map LGIP-04-101





Legend





Future trunk infrastructure

-  Gross pollutant trap
-  Stormwater pipe
-  Bio-retention basin
-  Detention basin
-  Sediment basin
-  Stormwater wetland

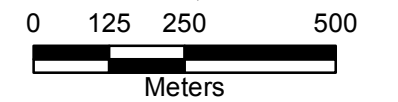
Existing trunk infrastructure

-  Stormwater pipe
-  Quality device

Service catchment

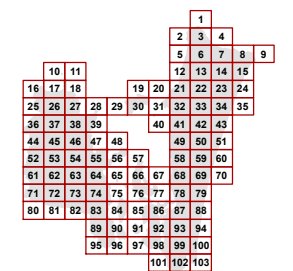
-  Redlands balance
-  Priority infrastructure area
-  Property boundary
-  Map extent

Approximate Scale at A3
1:12,500



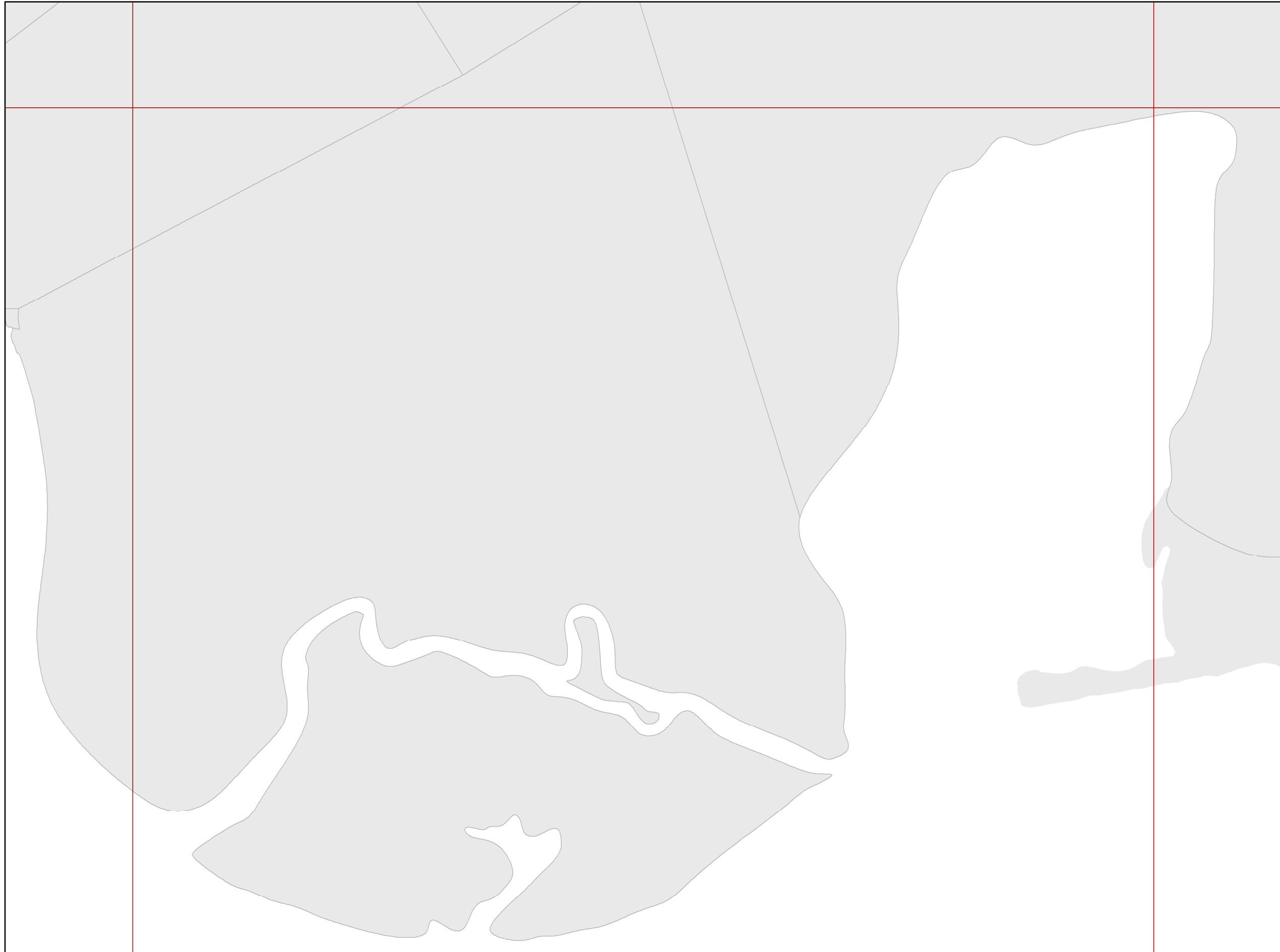
Disclaimer:

Some information shown on this drawing may be inaccurate. Users should take appropriate measures to verify any information obtained from this drawing. This drawing shall not be reproduced either in part or full without Redland City Council approval









Plan for trunk stormwater
infrastructure

Map LGIP-04-102





Legend





Future trunk infrastructure

-  Gross pollutant trap
-  Stormwater pipe
-  Bio-retention basin
-  Detention basin
-  Sediment basin
-  Stormwater wetland

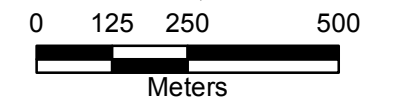
Existing trunk infrastructure

-  Stormwater pipe
-  Quality device

Service catchment

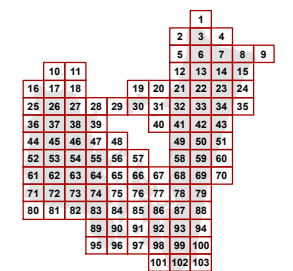
-  Redlands balance
-  Priority infrastructure area
-  Property boundary
-  Map extent

Approximate Scale at A3
1:12,500



Disclaimer:

Some information shown on this drawing may be inaccurate. Users should take appropriate measures to verify any information obtained from this drawing. This drawing shall not be reproduced either in part or full without Redland City Council approval



Plan for trunk stormwater infrastructure

Map LGIP-04-103

