

**Legend**

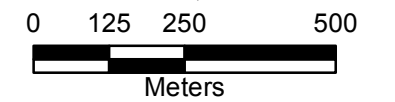
**Future trunk infrastructure**

- Treatment plant
- ▲ Pump station
- Gravity main
- Rising main

**Existing trunk infrastructure**

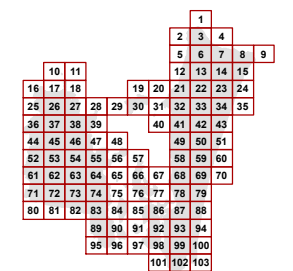
- ▲ Pump station
- Sewer treatment plant
- Gravity main
- - - - - Rising main
- Priority infrastructure area
- Property boundary
- Map extent

**Approximate Scale at A3**  
**1:12,500**




**Disclaimer:**

Some information shown on this drawing may be inaccurate. Users should take appropriate measures to verify any information obtained from this drawing. This drawing shall not be reproduced either in part or full without Redland City Council approval



Plan for trunk sewerage infrastructure

Map LGIP-03-1



**Legend**

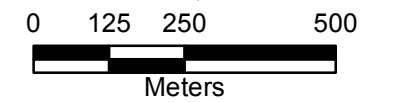
**Future trunk infrastructure**

- Treatment plant
- ▲ Pump station
- Gravity main
- Rising main

**Existing trunk infrastructure**

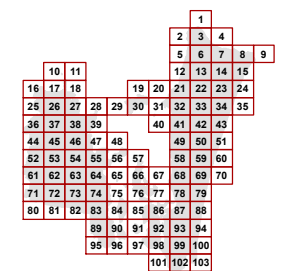
- ▲ Pump station
- Sewer treatment plant
- Gravity main
- - - - Rising main
- Priority infrastructure area
- Property boundary
- Map extent

**Approximate Scale at A3  
1:12,500**




**Disclaimer:**

Some information shown on this drawing may be inaccurate. Users should take appropriate measures to verify any information obtained from this drawing. This drawing shall not be reproduced either in part or full without Redland City Council approval



Plan for trunk sewerage infrastructure

Map LGIP-03-2







**Legend**

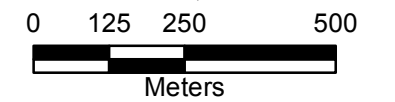
**Future trunk infrastructure**

- Treatment plant
- ▲ Pump station
- Gravity main
- Rising main

**Existing trunk infrastructure**

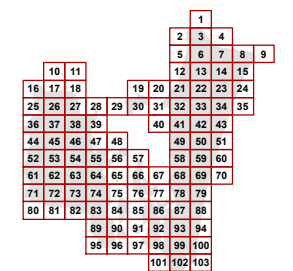
- ▲ Pump station
- Sewer treatment plant
- Gravity main
- ..... Rising main
- ▭ Priority infrastructure area
- ▭ Property boundary
- ▭ Map extent

**Approximate Scale at A3**  
**1:12,500**



**Disclaimer:**

Some information shown on this drawing may be inaccurate. Users should take appropriate measures to verify any information obtained from this drawing. This drawing shall not be reproduced either in part or full without Redland City Council approval



Plan for trunk sewerage infrastructure

Map LGIP-03-3



**Legend**

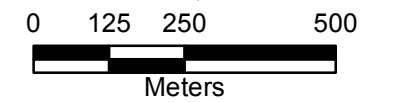
**Future trunk infrastructure**

- Treatment plant
- ▲ Pump station
- Gravity main
- Rising main

**Existing trunk infrastructure**

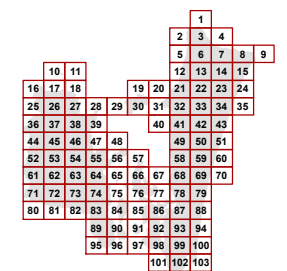
- ▲ Pump station
- Sewer treatment plant
- Gravity main
- - - - - Rising main
- Priority infrastructure area
- Property boundary
- Map extent

**Approximate Scale at A3  
1:12,500**




**Disclaimer:**

Some information shown on this drawing may be inaccurate. Users should take appropriate measures to verify any information obtained from this drawing. This drawing shall not be reproduced either in part or full without Redland City Council approval



Plan for trunk sewerage infrastructure

Map LGIP-03-4



**Legend**

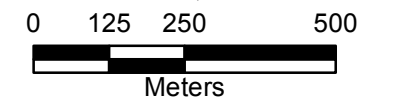
**Future trunk infrastructure**

- Treatment plant
- ▲ Pump station
- Gravity main
- Rising main

**Existing trunk infrastructure**

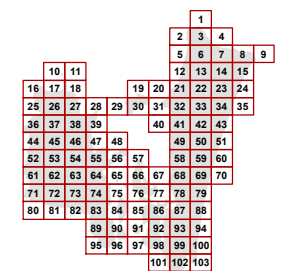
- ▲ Pump station
- Sewer treatment plant
- Gravity main
- - - - Rising main
- Priority infrastructure area
- Property boundary
- Map extent

**Approximate Scale at A3**  
**1:12,500**



**Disclaimer:**

Some information shown on this drawing may be inaccurate. Users should take appropriate measures to verify any information obtained from this drawing. This drawing shall not be reproduced either in part or full without Redland City Council approval



Plan for trunk sewerage infrastructure

Map LGIP-03-5



**Legend**

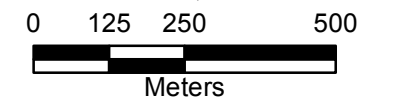
**Future trunk infrastructure**

- Treatment plant
- ▲ Pump station
- Gravity main
- Rising main

**Existing trunk infrastructure**

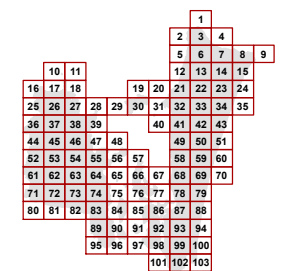
- ▲ Pump station
- Sewer treatment plant
- Gravity main
- - - - Rising main
- Priority infrastructure area
- Property boundary
- Map extent

**Approximate Scale at A3  
1:12,500**




**Disclaimer:**

Some information shown on this drawing may be inaccurate. Users should take appropriate measures to verify any information obtained from this drawing. This drawing shall not be reproduced either in part or full without Redland City Council approval



Plan for trunk sewerage infrastructure

Map LGIP-03-6



**LOCAL GOVERNMENT  
INFRASTRUCTURE PLAN**

**Legend**

**Future trunk infrastructure**

- Treatment plant
- ▲ Pump station
- Gravity main
- Rising main

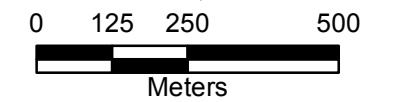
**Existing trunk infrastructure**

- ▲ Pump station
- Sewer treatment plant
- Gravity main
- - - - Rising main

**Service catchment**

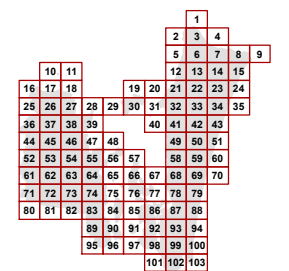
- Point Lookout
- Priority infrastructure area
- Property boundary
- Map extent

**Approximate Scale at A3**  
**1:12,500**




**Disclaimer:**

Some information shown on this drawing may be inaccurate. Users should take appropriate measures to verify any information obtained from this drawing. This drawing shall not be reproduced either in part or full without Redland City Council approval



Plan for trunk sewerage  
infrastructure

Map LGIP-03-7



**LOCAL GOVERNMENT  
INFRASTRUCTURE PLAN**

**Legend**

**Future trunk infrastructure**

- Treatment plant
- ▲ Pump station
- Gravity main
- Rising main

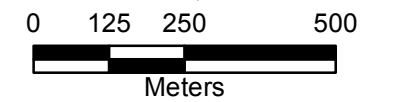
**Existing trunk infrastructure**

- ▲ Pump station
- Sewer treatment plant
- Gravity main
- - - - Rising main

**Service catchment**

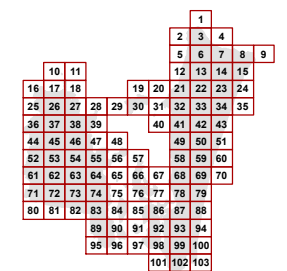
- Point Lookout
- Priority infrastructure area
- Property boundary
- Map extent

**Approximate Scale at A3**  
**1:12,500**



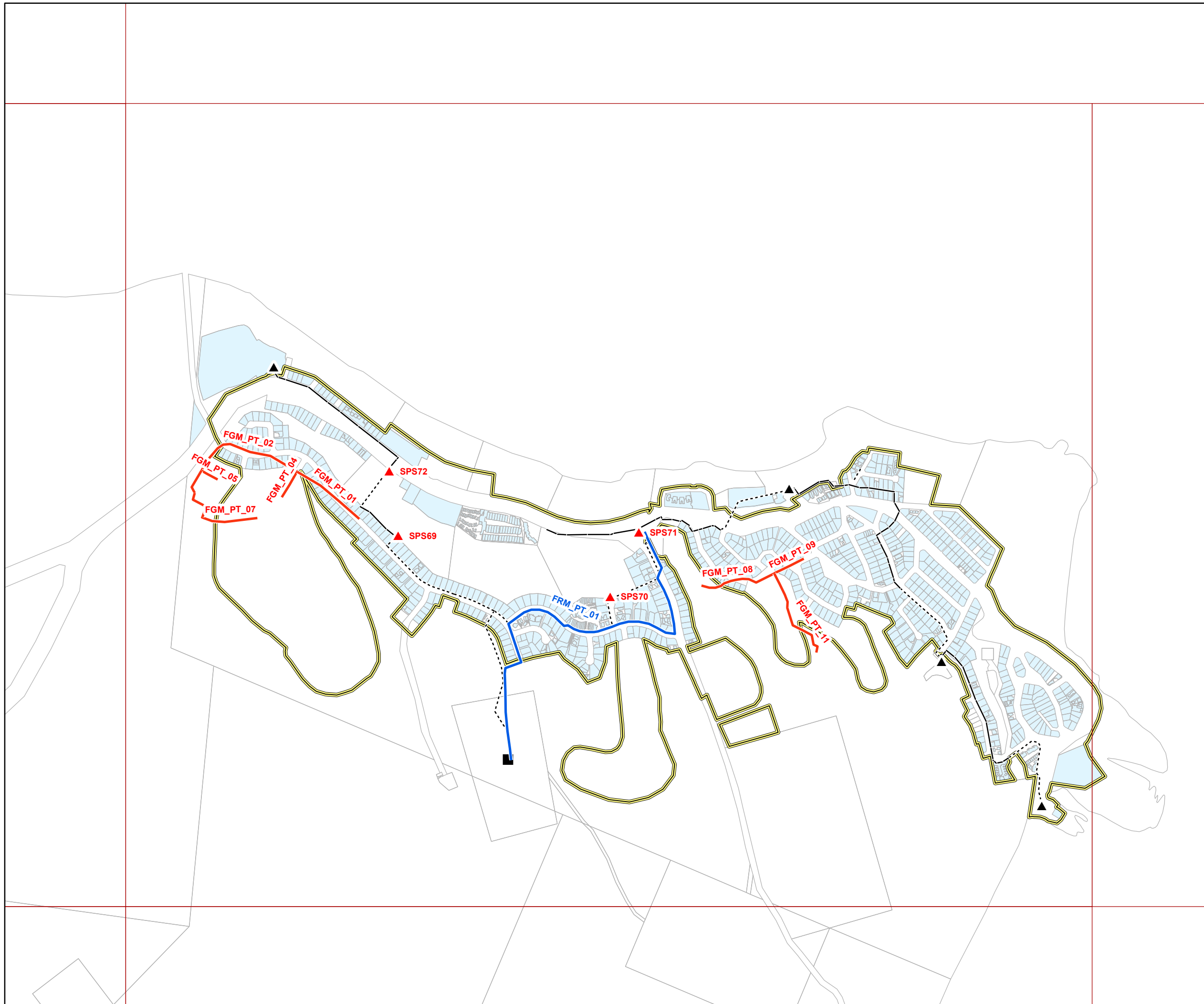
**Disclaimer:**

Some information shown on this drawing may be inaccurate. Users should take appropriate measures to verify any information obtained from this drawing. This drawing shall not be reproduced either in part or full without Redland City Council approval



Plan for trunk sewerage  
infrastructure

Map LGIP-03-8



**LOCAL GOVERNMENT  
INFRASTRUCTURE PLAN**

**Legend**

**Future trunk infrastructure**

- Treatment plant
- ▲ Pump station
- Gravity main
- Rising main

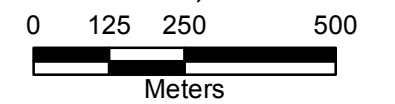
**Existing trunk infrastructure**

- ▲ Pump station
- Sewer treatment plant
- Gravity main
- - - - - Rising main

**Service catchment**

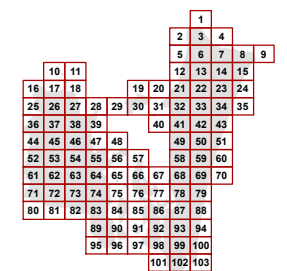
- Point Lookout
- Priority infrastructure area
- Property boundary
- Map extent

**Approximate Scale at A3**  
**1:12,500**



**Disclaimer:**

Some information shown on this drawing may be inaccurate. Users should take appropriate measures to verify any information obtained from this drawing. This drawing shall not be reproduced either in part or full without Redland City Council approval



Plan for trunk sewerage  
infrastructure

Map LGIP-03-9





**LOCAL GOVERNMENT  
INFRASTRUCTURE PLAN**

**Legend**

**Future trunk infrastructure**

- Treatment plant
- ▲ Pump station
- Gravity main
- Rising main

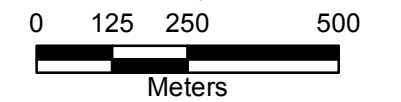
**Existing trunk infrastructure**

- ▲ Pump station
- Sewer treatment plant
- Gravity main
- - - - - Rising main

**Service catchment**

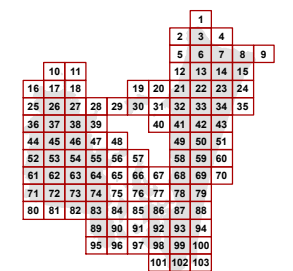
- Thorneside
- Priority infrastructure area
- Property boundary
- Map extent

**Approximate Scale at A3**  
**1:12,500**



**Disclaimer:**

Some information shown on this drawing may be inaccurate. Users should take appropriate measures to verify any information obtained from this drawing. This drawing shall not be reproduced either in part or full without Redland City Council approval



Plan for trunk sewerage infrastructure

Map LGIP-03-10





**LOCAL GOVERNMENT  
INFRASTRUCTURE PLAN**

**Legend**

**Future trunk infrastructure**

- Treatment plant
- ▲ Pump station
- Gravity main
- Rising main

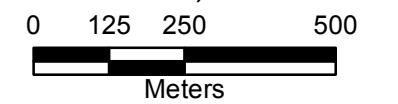
**Existing trunk infrastructure**

- ▲ Pump station
- Sewer treatment plant
- Gravity main
- - - - - Rising main

**Service catchment**

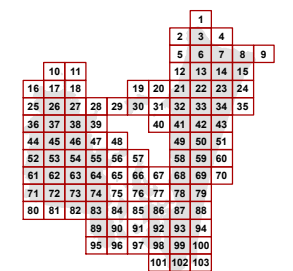
- Thorneside
- Priority infrastructure area
- Property boundary
- Map extent

**Approximate Scale at A3**  
**1:12,500**



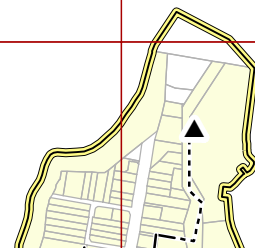

**Disclaimer:**

Some information shown on this drawing may be inaccurate. Users should take appropriate measures to verify any information obtained from this drawing. This drawing shall not be reproduced either in part or full without Redland City Council approval



Plan for trunk sewerage  
infrastructure

Map LGIP-03-11



**Legend**

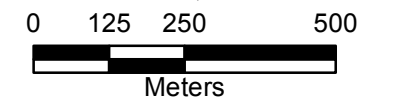
**Future trunk infrastructure**

- Treatment plant
- ▲ Pump station
- Gravity main
- Rising main

**Existing trunk infrastructure**

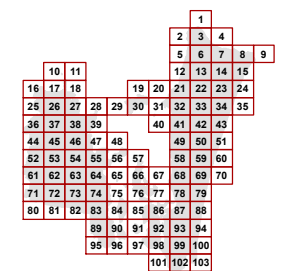
- ▲ Pump station
- Sewer treatment plant
- Gravity main
- - - - Rising main
- Priority infrastructure area
- Property boundary
- Map extent

**Approximate Scale at A3**  
**1:12,500**



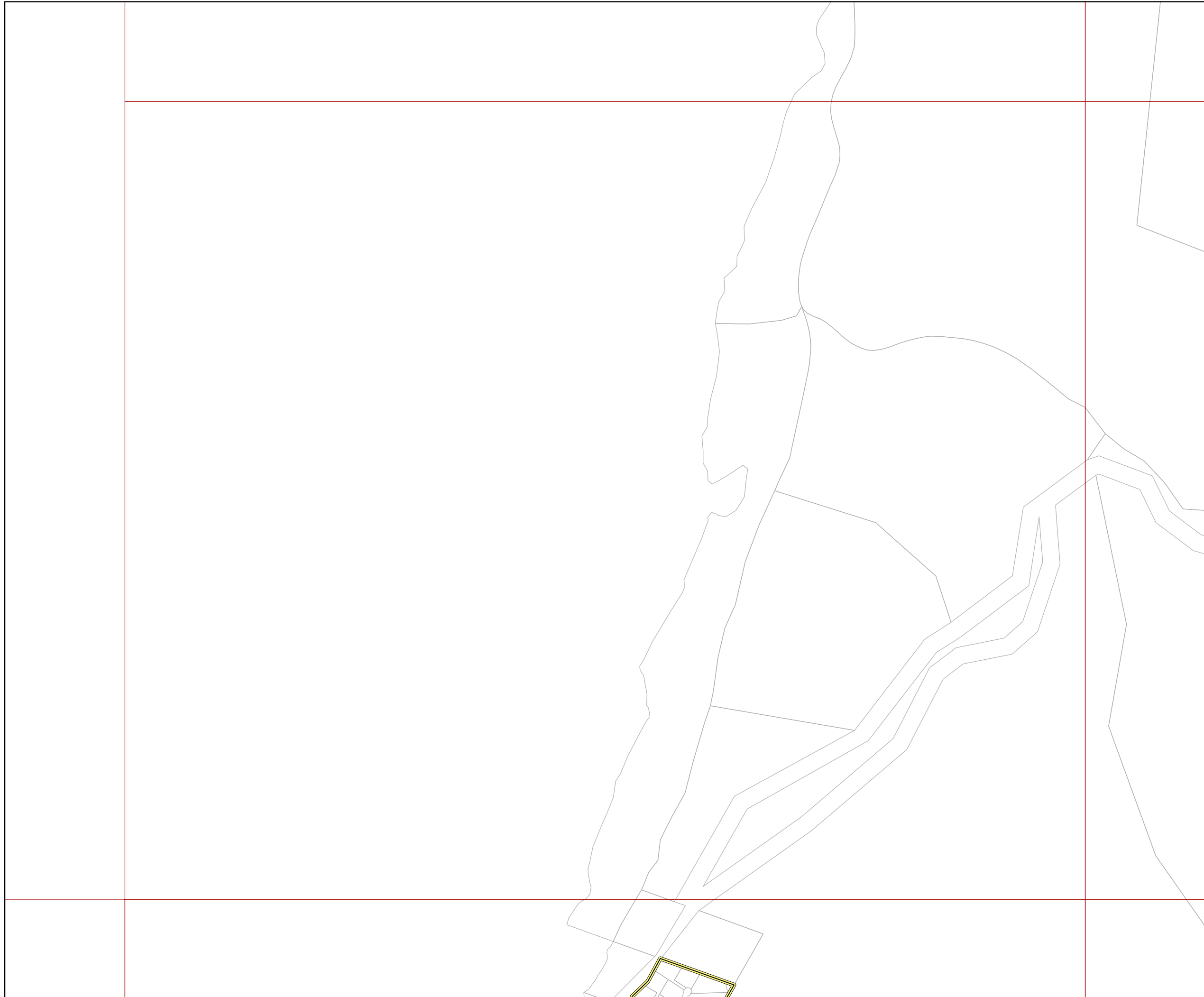
**Disclaimer:**

Some information shown on this drawing may be inaccurate. Users should take appropriate measures to verify any information obtained from this drawing. This drawing shall not be reproduced either in part or full without Redland City Council approval



Plan for trunk sewerage infrastructure

Map LGIP-03-12



**Legend**

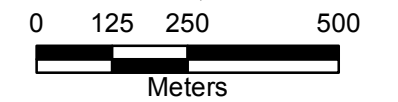
**Future trunk infrastructure**

- Treatment plant
- ▲ Pump station
- Gravity main
- Rising main

**Existing trunk infrastructure**

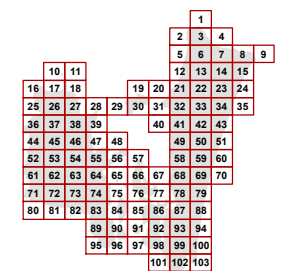
- ▲ Pump station
- Sewer treatment plant
- Gravity main
- - - - Rising main
- Priority infrastructure area
- Property boundary
- Map extent

**Approximate Scale at A3**  
**1:12,500**



**Disclaimer:**

Some information shown on this drawing may be inaccurate. Users should take appropriate measures to verify any information obtained from this drawing. This drawing shall not be reproduced either in part or full without Redland City Council approval



Plan for trunk sewerage infrastructure

Map LGIP-03-13



**Legend**

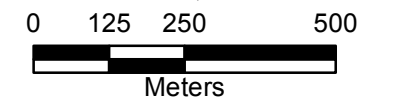
**Future trunk infrastructure**

- Treatment plant
- ▲ Pump station
- Gravity main
- Rising main

**Existing trunk infrastructure**

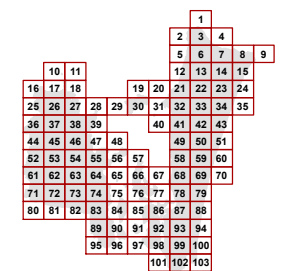
- ▲ Pump station
- Sewer treatment plant
- Gravity main
- - - - Rising main
- Priority infrastructure area
- Property boundary
- Map extent

**Approximate Scale at A3  
1:12,500**



**Disclaimer:**

Some information shown on this drawing may be inaccurate. Users should take appropriate measures to verify any information obtained from this drawing. This drawing shall not be reproduced either in part or full without Redland City Council approval



Plan for trunk sewerage infrastructure

Map LGIP-03-14



**LOCAL GOVERNMENT  
INFRASTRUCTURE PLAN**

**Legend**

**Future trunk infrastructure**

- Treatment plant
- ▲ Pump station
- Gravity main
- Rising main

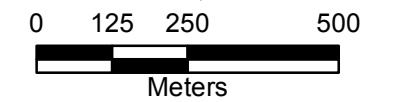
**Existing trunk infrastructure**

- ▲ Pump station
- Sewer treatment plant
- Gravity main
- - - - Rising main

**Service catchment**

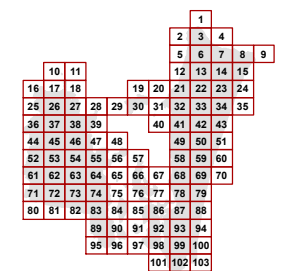
- Point Lookout
- Priority infrastructure area
- Property boundary
- Map extent

**Approximate Scale at A3**  
**1:12,500**




**Disclaimer:**

Some information shown on this drawing may be inaccurate. Users should take appropriate measures to verify any information obtained from this drawing. This drawing shall not be reproduced either in part or full without Redland City Council approval



Plan for trunk sewerage  
infrastructure

Map LGIP-03-15



**LOCAL GOVERNMENT  
INFRASTRUCTURE PLAN**

**Legend**

**Future trunk infrastructure**

- Treatment plant
- ▲ Pump station
- Gravity main
- Rising main

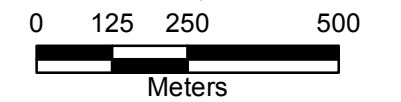
**Existing trunk infrastructure**

- ▲ Pump station
- Sewer treatment plant
- Gravity main
- - - - Rising main

**Service catchment**

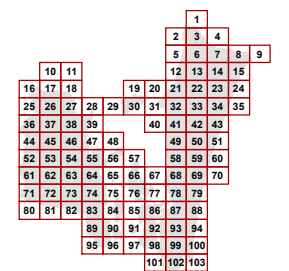
- Thorneside
- Priority infrastructure area
- Property boundary
- Map extent

**Approximate Scale at A3**  
**1:12,500**

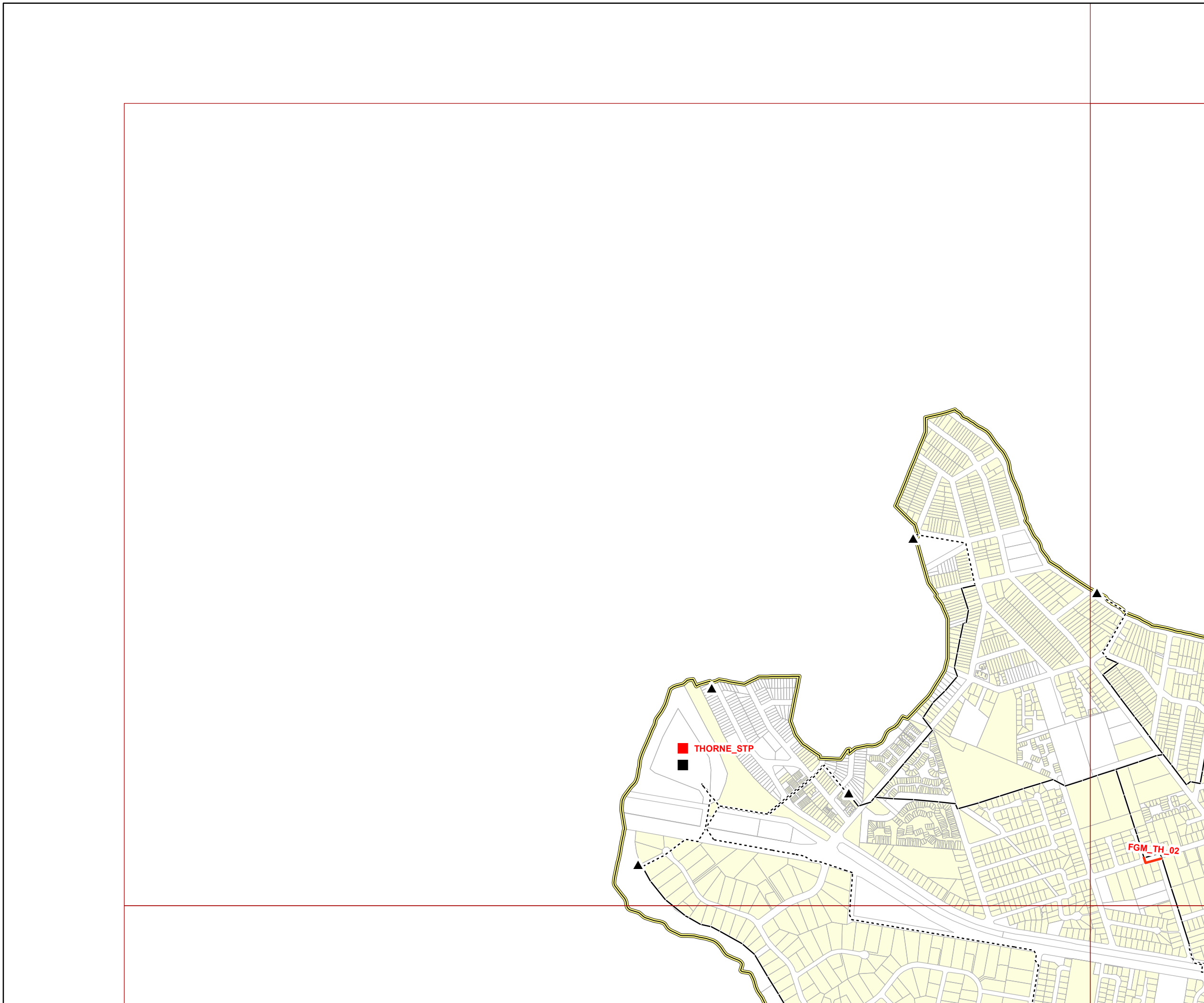


**Disclaimer:**

Some information shown on this drawing may be inaccurate. Users should take appropriate measures to verify any information obtained from this drawing. This drawing shall not be reproduced either in part or full without Redland City Council approval



Plan for trunk sewerage infrastructure





**LOCAL GOVERNMENT  
INFRASTRUCTURE PLAN**

**Legend**

**Future trunk infrastructure**

- Treatment plant
- ▲ Pump station
- Gravity main
- Rising main

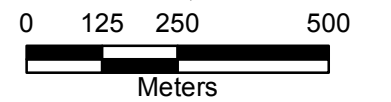
**Existing trunk infrastructure**

- ▲ Pump station
- Sewer treatment plant
- Gravity main
- - - - Rising main

**Service catchment**

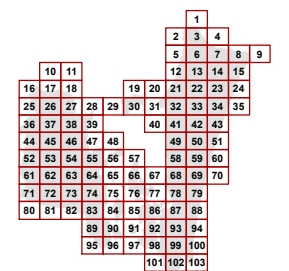
- Thorneside
- Priority infrastructure area
- Property boundary
- Map extent

**Approximate Scale at A3**  
**1:12,500**



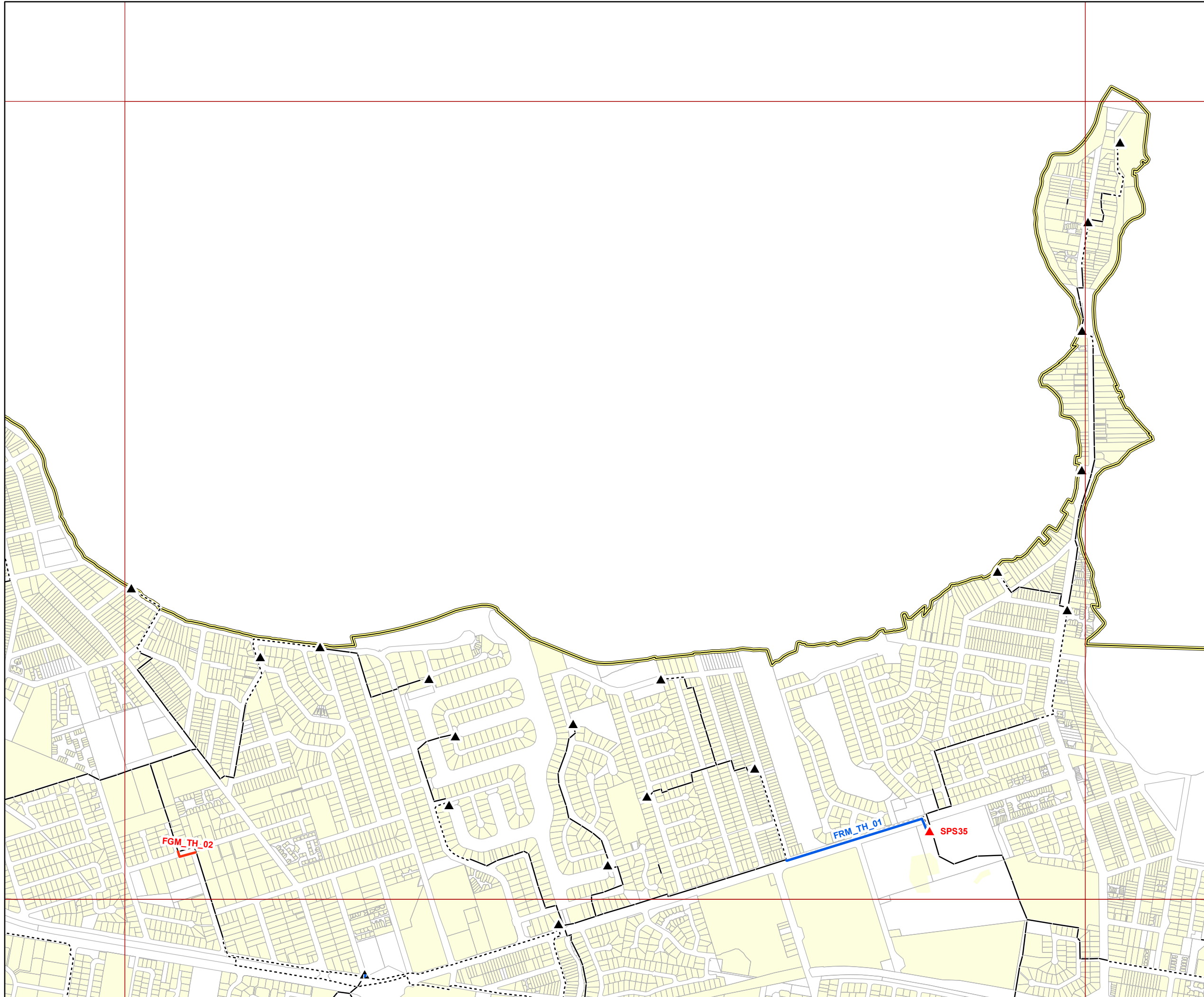
**Disclaimer:**

Some information shown on this drawing may be inaccurate. Users should take appropriate measures to verify any information obtained from this drawing. This drawing shall not be reproduced either in part or full without Redland City Council approval



Plan for trunk sewerage infrastructure

Map LGIP-03-17



**LOCAL GOVERNMENT  
INFRASTRUCTURE PLAN**

**Legend**

**Future trunk infrastructure**

- Treatment plant
- ▲ Pump station
- Gravity main
- Rising main

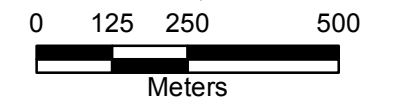
**Existing trunk infrastructure**

- ▲ Pump station
- Sewer treatment plant
- Gravity main
- - - - Rising main

**Service catchment**

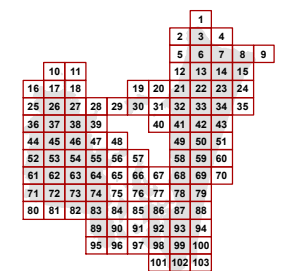
- Thorneside
- Priority infrastructure area
- Property boundary
- Map extent

**Approximate Scale at A3**  
**1:12,500**



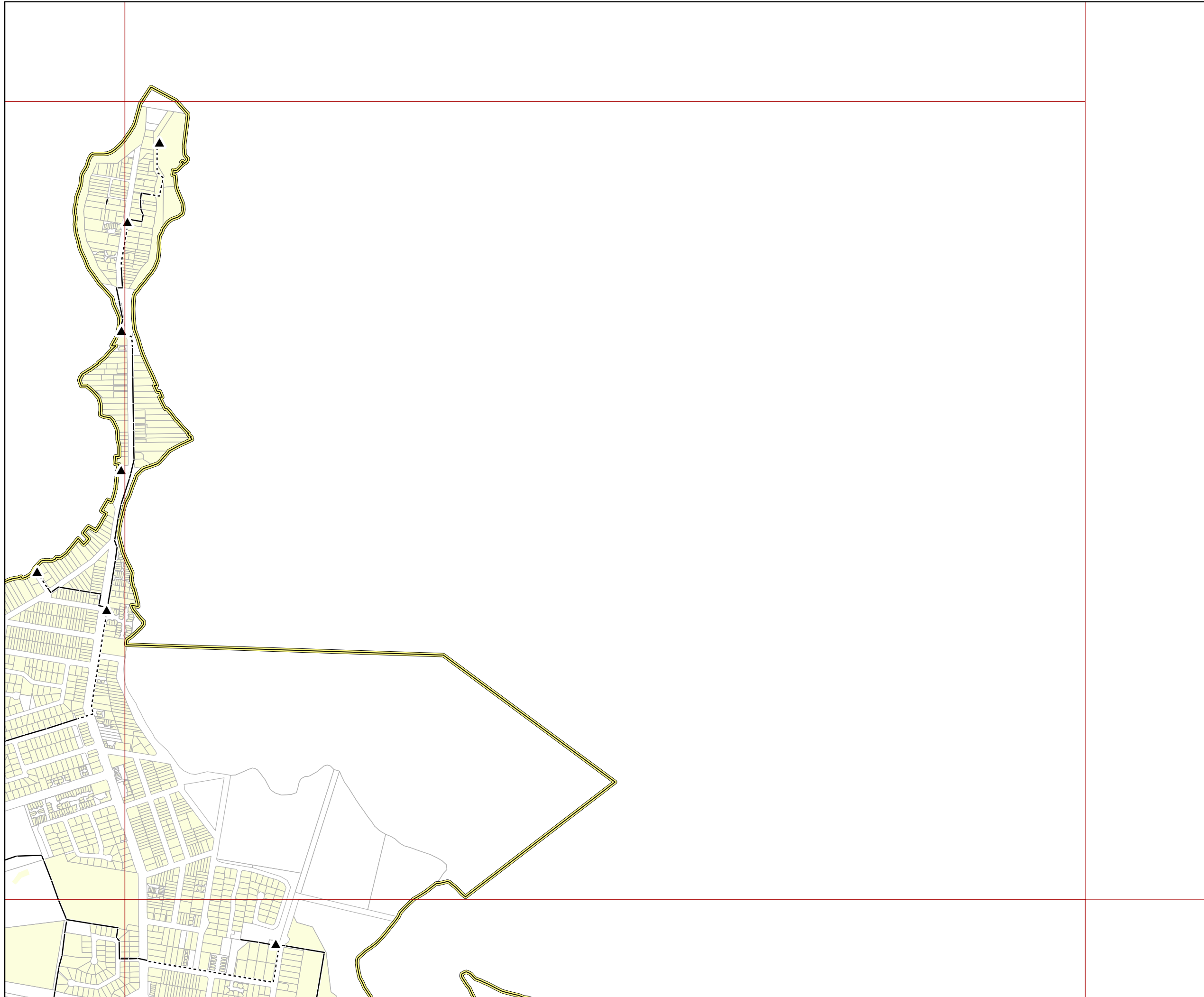
**Disclaimer:**

Some information shown on this drawing may be inaccurate. Users should take appropriate measures to verify any information obtained from this drawing. This drawing shall not be reproduced either in part or full without Redland City Council approval



Plan for trunk sewerage  
infrastructure

Map LGIP-03-18





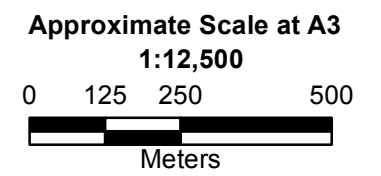
**Legend**

**Future trunk infrastructure**

- Treatment plant
- ▲ Pump station
- Gravity main
- Rising main

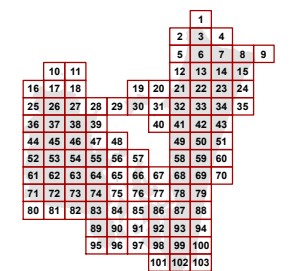
**Existing trunk infrastructure**

- ▲ Pump station
- Sewer treatment plant
- Gravity main
- - - - - Rising main
- Priority infrastructure area
- Property boundary
- Map extent




**Disclaimer:**

Some information shown on this drawing may be inaccurate. Users should take appropriate measures to verify any information obtained from this drawing. This drawing shall not be reproduced either in part or full without Redland City Council approval



Plan for trunk sewerage infrastructure

Map LGIP-03-19



**LOCAL GOVERNMENT  
INFRASTRUCTURE PLAN**

**Legend**

**Future trunk infrastructure**

- Treatment plant
- ▲ Pump station
- Gravity main
- Rising main

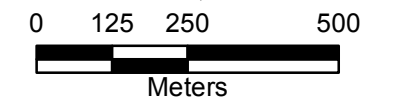
**Existing trunk infrastructure**

- ▲ Pump station
- Sewer treatment plant
- Gravity main
- - - - - Rising main

**Service catchment**

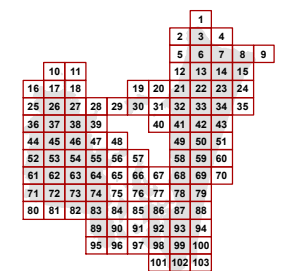
- Dunwich
- Priority infrastructure area
- Property boundary
- Map extent

**Approximate Scale at A3**  
**1:12,500**




**Disclaimer:**

Some information shown on this drawing may be inaccurate. Users should take appropriate measures to verify any information obtained from this drawing. This drawing shall not be reproduced either in part or full without Redland City Council approval



Plan for trunk sewerage  
infrastructure

Map LGIP-03-20



**LOCAL GOVERNMENT  
INFRASTRUCTURE PLAN**

**Legend**

**Future trunk infrastructure**

- Treatment plant
- ▲ Pump station
- Gravity main
- Rising main

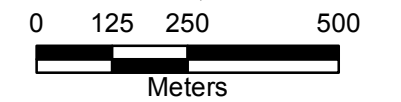
**Existing trunk infrastructure**

- ▲ Pump station
- Sewer treatment plant
- Gravity main
- - - - - Rising main

**Service catchment**

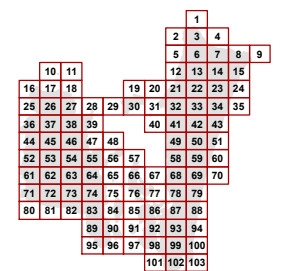
- Dunwich
- Priority infrastructure area
- Property boundary
- Map extent

**Approximate Scale at A3**  
**1:12,500**



**Disclaimer:**

Some information shown on this drawing may be inaccurate. Users should take appropriate measures to verify any information obtained from this drawing. This drawing shall not be reproduced either in part or full without Redland City Council approval



Plan for trunk sewerage infrastructure

Map LGIP-03-21



**Legend**

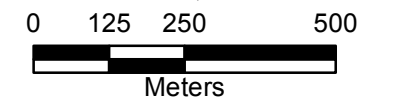
**Future trunk infrastructure**

- Treatment plant
- ▲ Pump station
- Gravity main
- Rising main

**Existing trunk infrastructure**

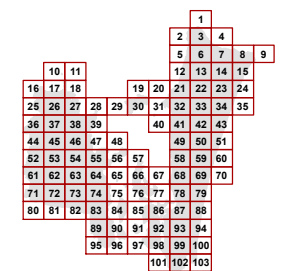
- ▲ Pump station
- Sewer treatment plant
- Gravity main
- - - - Rising main
- Priority infrastructure area
- Property boundary
- Map extent

**Approximate Scale at A3  
1:12,500**



**Disclaimer:**

Some information shown on this drawing may be inaccurate. Users should take appropriate measures to verify any information obtained from this drawing. This drawing shall not be reproduced either in part or full without Redland City Council approval



Plan for trunk sewerage infrastructure

Map LGIP-03-22



**Legend**

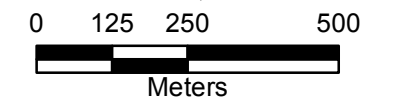
**Future trunk infrastructure**

- Treatment plant
- ▲ Pump station
- Gravity main
- Rising main

**Existing trunk infrastructure**

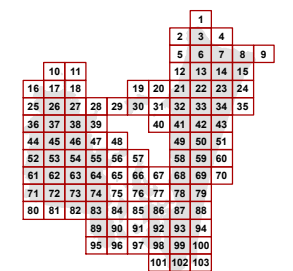
- ▲ Pump station
- Sewer treatment plant
- Gravity main
- - - - - Rising main
- Priority infrastructure area
- Property boundary
- Map extent

**Approximate Scale at A3**  
**1:12,500**



**Disclaimer:**

Some information shown on this drawing may be inaccurate. Users should take appropriate measures to verify any information obtained from this drawing. This drawing shall not be reproduced either in part or full without Redland City Council approval



Plan for trunk sewerage infrastructure

Map LGIP-03-23



**Legend**

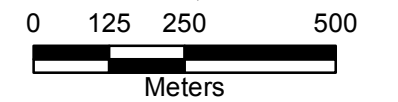
**Future trunk infrastructure**

- Treatment plant
- ▲ Pump station
- Gravity main
- Rising main

**Existing trunk infrastructure**

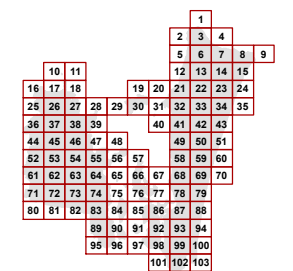
- ▲ Pump station
- Sewer treatment plant
- Gravity main
- - - - - Rising main
- Priority infrastructure area
- Property boundary
- Map extent

**Approximate Scale at A3  
1:12,500**



**Disclaimer:**

Some information shown on this drawing may be inaccurate. Users should take appropriate measures to verify any information obtained from this drawing. This drawing shall not be reproduced either in part or full without Redland City Council approval



Plan for trunk sewerage infrastructure

Map LGIP-03-24



**LOCAL GOVERNMENT  
INFRASTRUCTURE PLAN  
Legend**

**Future trunk infrastructure**

- Treatment plant
- ▲ Pump station
- Gravity main
- Rising main

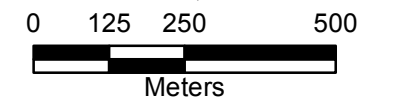
**Existing trunk infrastructure**

- ▲ Pump station
- Sewer treatment plant
- Gravity main
- - - - Rising main

**Service catchment**

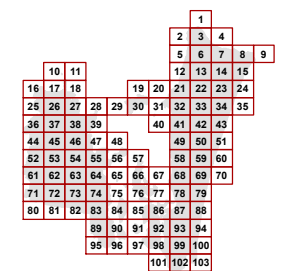
- Capalaba
- Thorneside
- Priority infrastructure area
- Property boundary
- Map extent

**Approximate Scale at A3  
1:12,500**



**Disclaimer:**

Some information shown on this drawing may be inaccurate. Users should take appropriate measures to verify any information obtained from this drawing. This drawing shall not be reproduced either in part or full without Redland City Council approval



Plan for trunk sewerage infrastructure

Map LGIP-03-25





**LOCAL GOVERNMENT  
INFRASTRUCTURE PLAN  
Legend**

**Future trunk infrastructure**

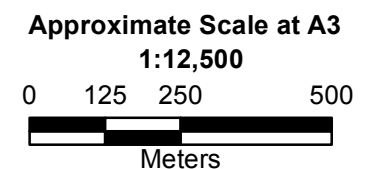
- Treatment plant
- ▲ Pump station
- Gravity main
- Rising main

**Existing trunk infrastructure**

- ▲ Pump station
- Sewer treatment plant
- Gravity main
- Rising main

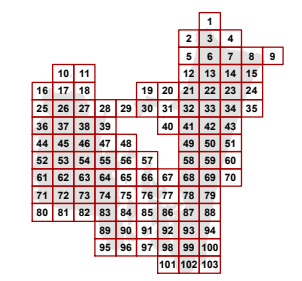
**Service catchment**

- Capalaba
- Thorneside
- ▭ Priority infrastructure area
- ▭ Property boundary
- ▭ Map extent

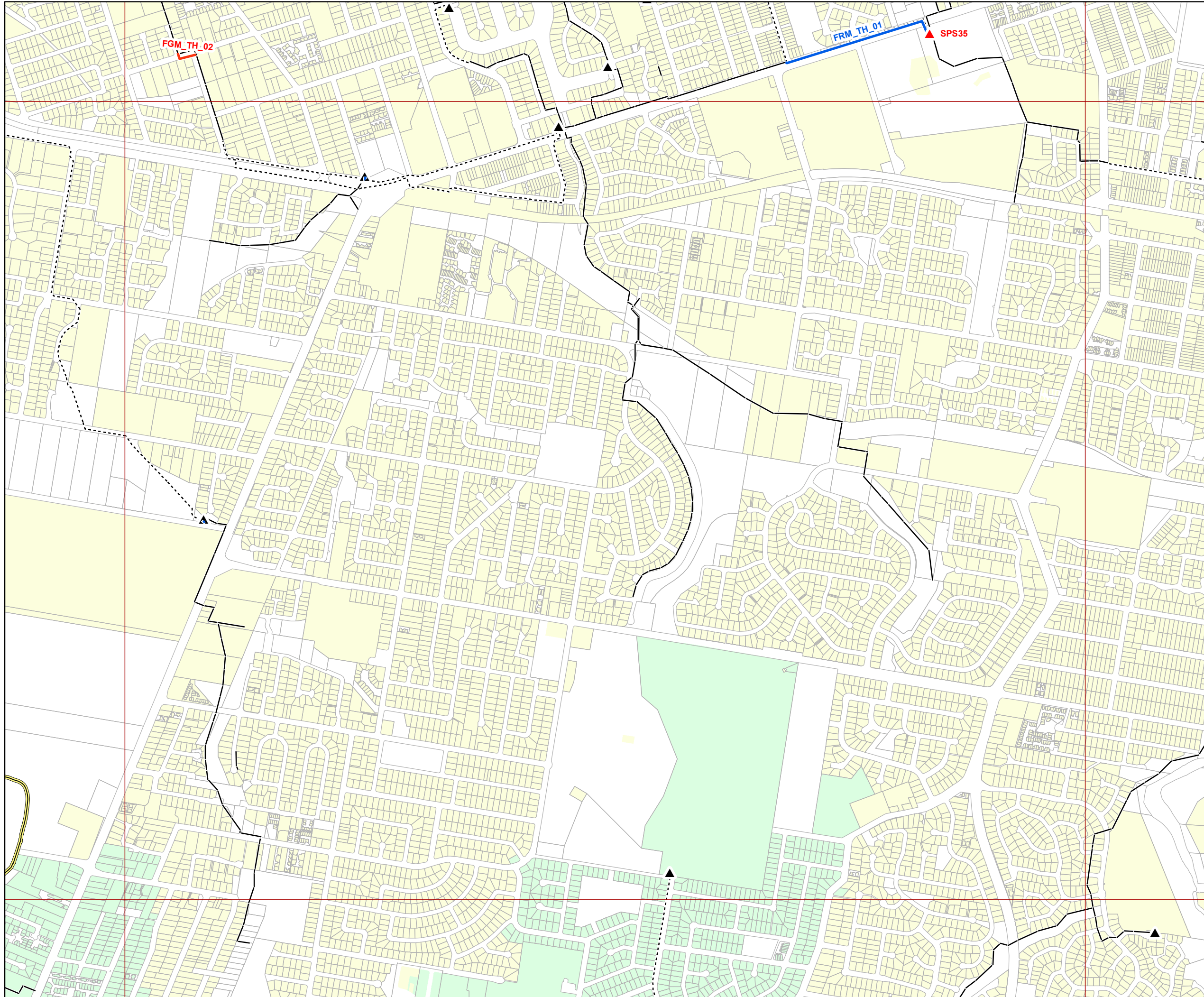


**Disclaimer:**

Some information shown on this drawing may be inaccurate. Users should take appropriate measures to verify any information obtained from this drawing. This drawing shall not be reproduced either in part or full without Redland City Council approval



Plan for trunk sewerage infrastructure





**LOCAL GOVERNMENT  
INFRASTRUCTURE PLAN  
Legend**

**Future trunk infrastructure**

- Treatment plant
- ▲ Pump station
- Gravity main
- Rising main

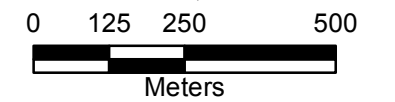
**Existing trunk infrastructure**

- ▲ Pump station
- Sewer treatment plant
- Gravity main
- Rising main

**Service catchment**

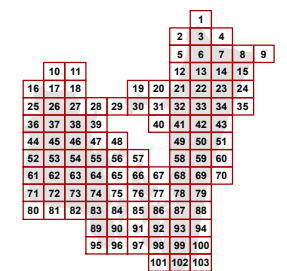
- Cleveland
- Thorneside
- ▭ Priority infrastructure area
- ▭ Property boundary
- ▭ Map extent

**Approximate Scale at A3**  
**1:12,500**



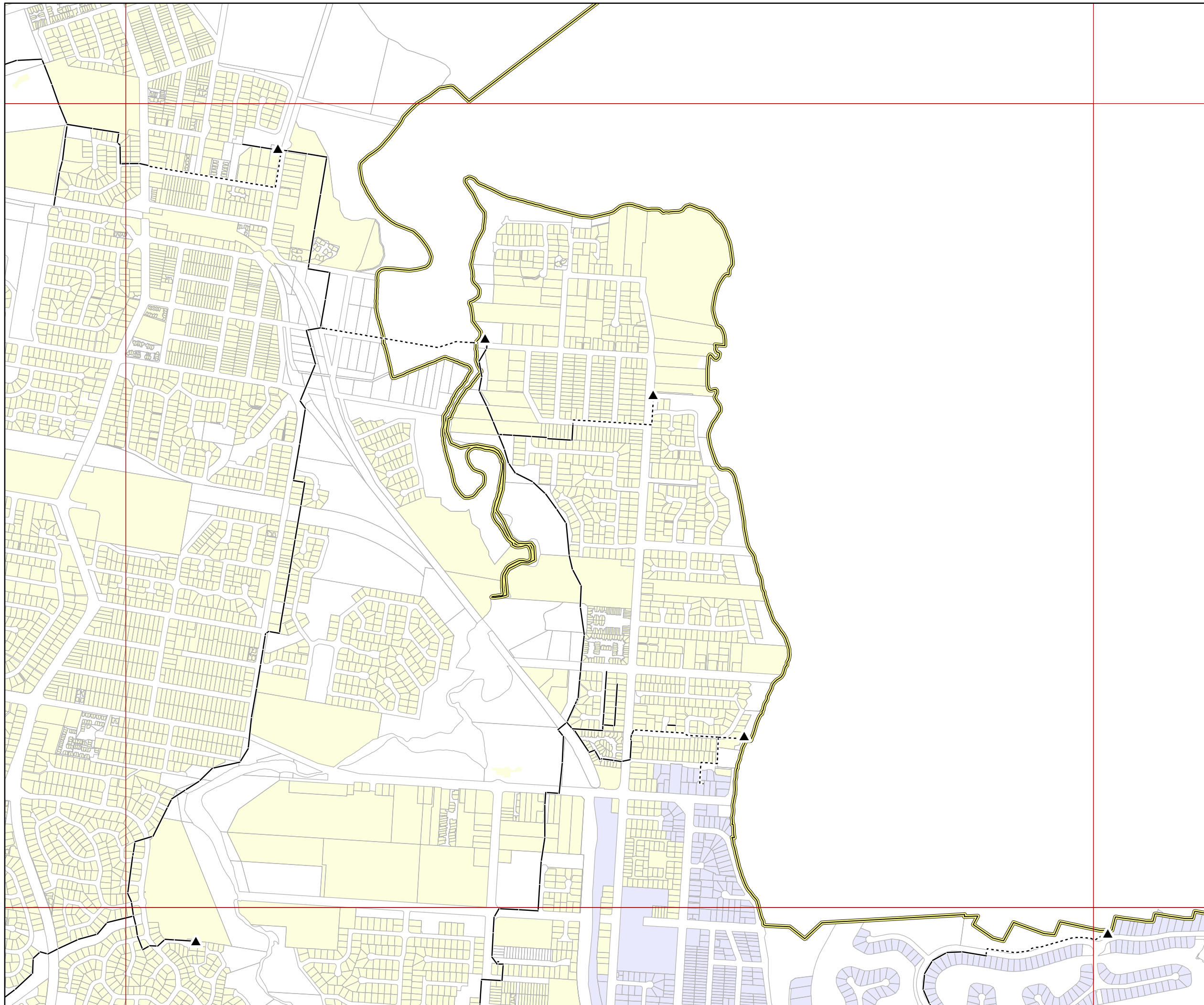
**Disclaimer:**

Some information shown on this drawing may be inaccurate. Users should take appropriate measures to verify any information obtained from this drawing. This drawing shall not be reproduced either in part or full without Redland City Council approval



Plan for trunk sewerage infrastructure

Map LGIP-03-27



**LOCAL GOVERNMENT  
INFRASTRUCTURE PLAN**

**Legend**

**Future trunk infrastructure**

- Treatment plant
- ▲ Pump station
- Gravity main
- Rising main

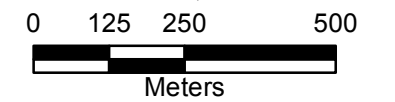
**Existing trunk infrastructure**

- ▲ Pump station
- Sewer treatment plant
- Gravity main
- - - - - Rising main

**Service catchment**

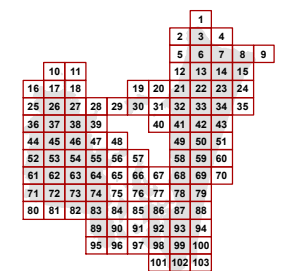
- Cleveland
- Priority infrastructure area
- Property boundary
- Map extent

**Approximate Scale at A3**  
**1:12,500**



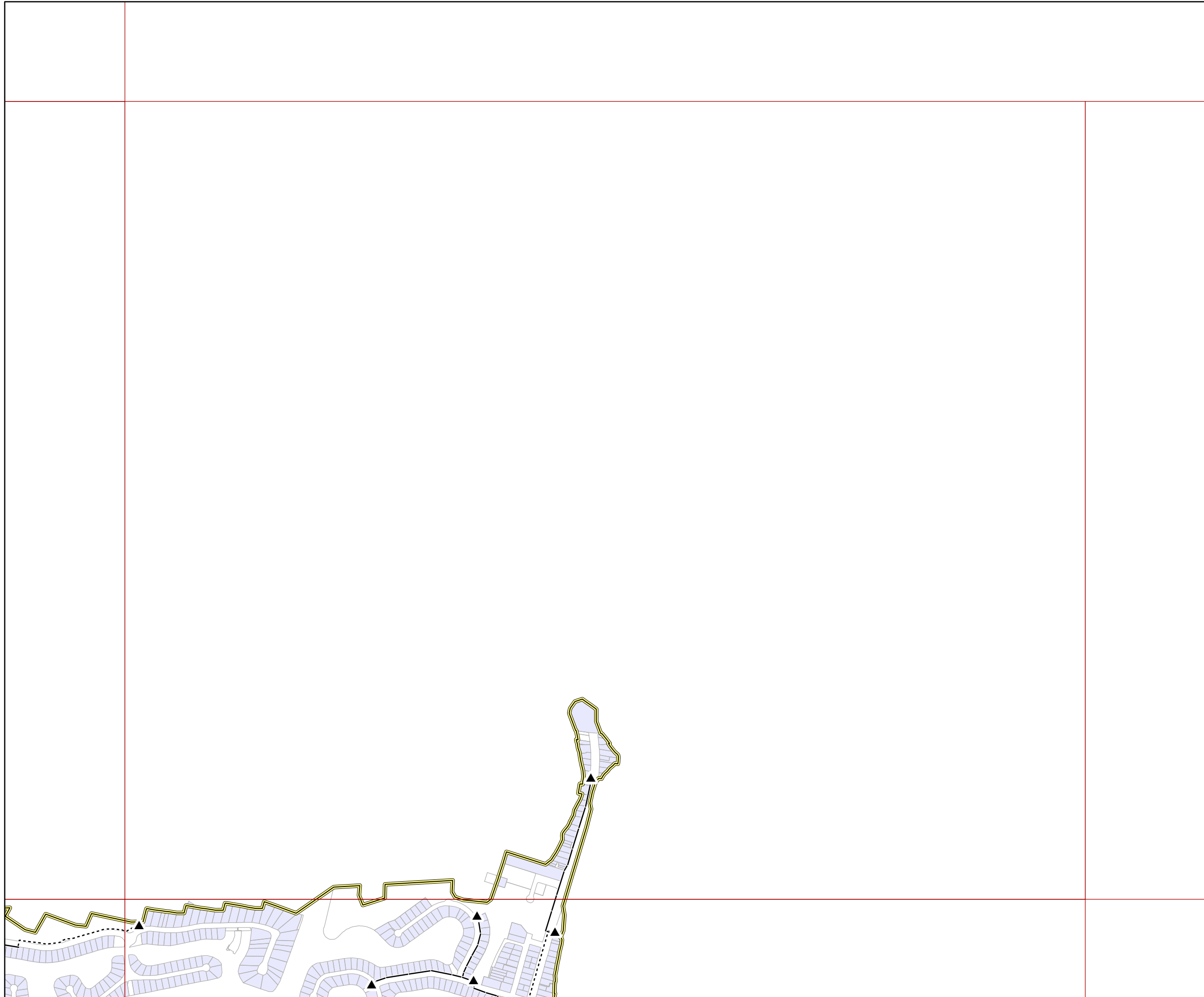
**Disclaimer:**

Some information shown on this drawing may be inaccurate. Users should take appropriate measures to verify any information obtained from this drawing. This drawing shall not be reproduced either in part or full without Redland City Council approval



Plan for trunk sewerage  
infrastructure

Map LGIP-03-28



**Legend**

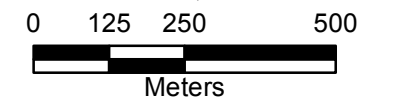
**Future trunk infrastructure**

- Treatment plant
- ▲ Pump station
- Gravity main
- Rising main

**Existing trunk infrastructure**

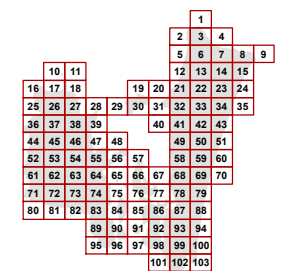
- ▲ Pump station
- Sewer treatment plant
- Gravity main
- Rising main
- ▭ Priority infrastructure area
- Property boundary
- Map extent

**Approximate Scale at A3  
1:12,500**



**Disclaimer:**

Some information shown on this drawing may be inaccurate. Users should take appropriate measures to verify any information obtained from this drawing. This drawing shall not be reproduced either in part or full without Redland City Council approval



Plan for trunk sewerage infrastructure

Map LGIP-03-29



**Legend**

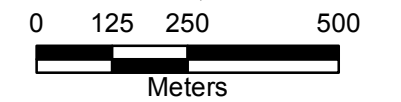
**Future trunk infrastructure**

- Treatment plant
- ▲ Pump station
- Gravity main
- Rising main

**Existing trunk infrastructure**

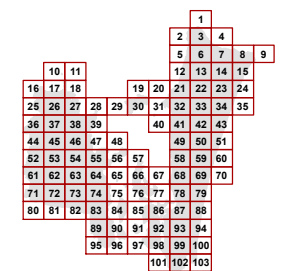
- ▲ Pump station
- Sewer treatment plant
- Gravity main
- - - - Rising main
- Priority infrastructure area
- Property boundary
- Map extent

**Approximate Scale at A3  
1:12,500**



**Disclaimer:**

Some information shown on this drawing may be inaccurate. Users should take appropriate measures to verify any information obtained from this drawing. This drawing shall not be reproduced either in part or full without Redland City Council approval



Plan for trunk sewerage infrastructure

Map LGIP-03-30



**LOCAL GOVERNMENT  
INFRASTRUCTURE PLAN**

**Legend**

**Future trunk infrastructure**

- Treatment plant
- ▲ Pump station
- Gravity main
- Rising main

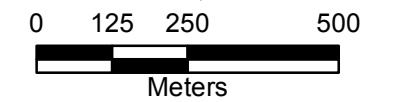
**Existing trunk infrastructure**

- ▲ Pump station
- Sewer treatment plant
- Gravity main
- - - - Rising main

**Service catchment**

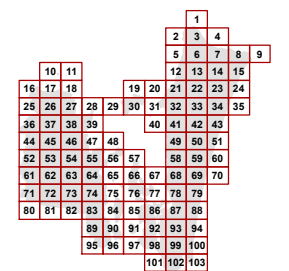
- Dunwich
- Priority infrastructure area
- Property boundary
- Map extent

**Approximate Scale at A3**  
**1:12,500**



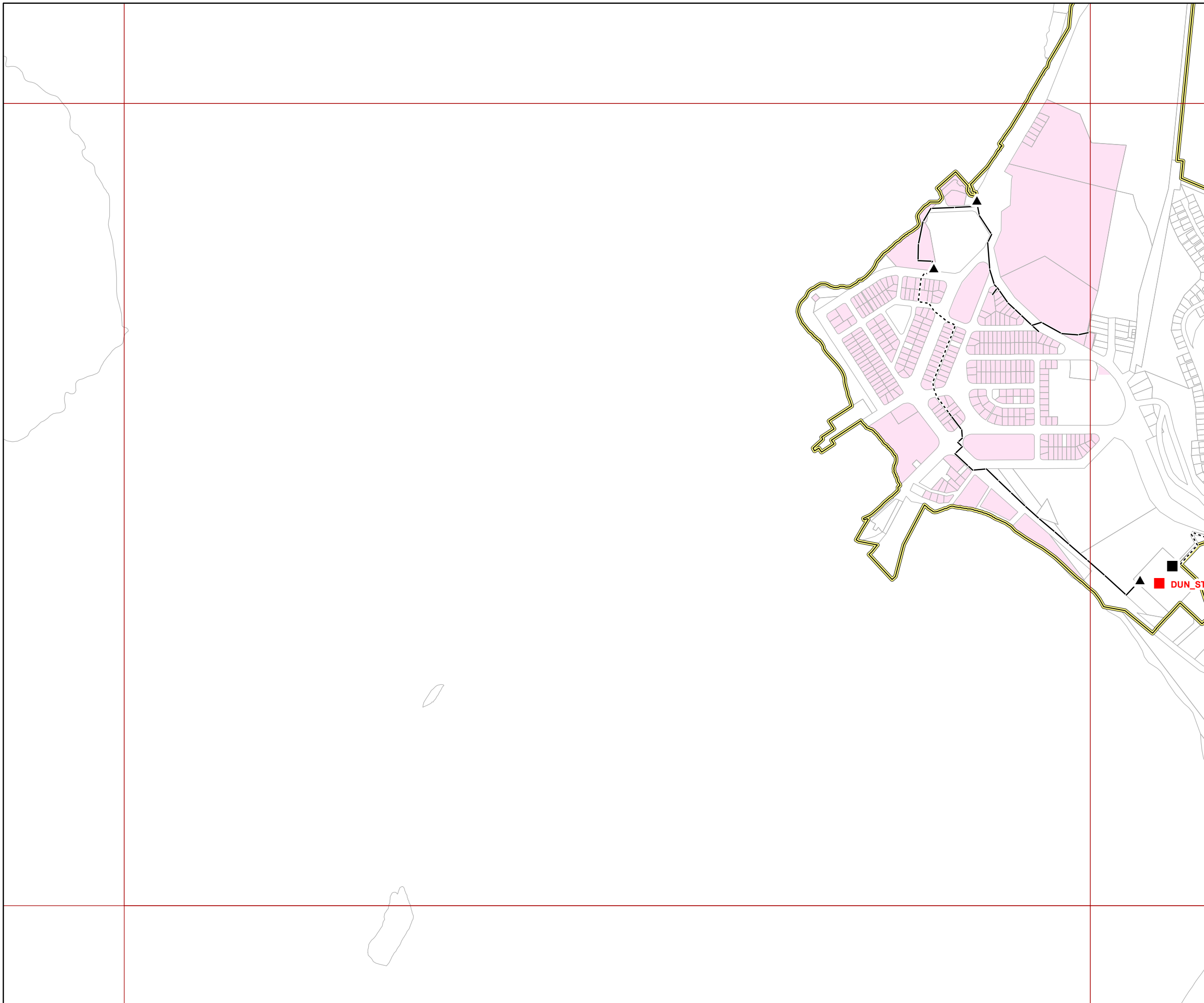
**Disclaimer:**

Some information shown on this drawing may be inaccurate. Users should take appropriate measures to verify any information obtained from this drawing. This drawing shall not be reproduced either in part or full without Redland City Council approval



Plan for trunk sewerage  
infrastructure

Map LGIP-03-31





**LOCAL GOVERNMENT  
INFRASTRUCTURE PLAN**

**Legend**

**Future trunk infrastructure**

- Treatment plant
- ▲ Pump station
- Gravity main
- Rising main

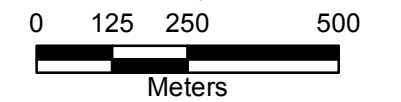
**Existing trunk infrastructure**

- ▲ Pump station
- Sewer treatment plant
- Gravity main
- - - - Rising main

**Service catchment**

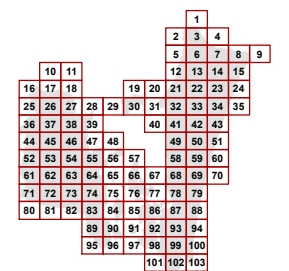
- Dunwich
- Priority infrastructure area
- Property boundary
- Map extent

**Approximate Scale at A3**  
**1:12,500**



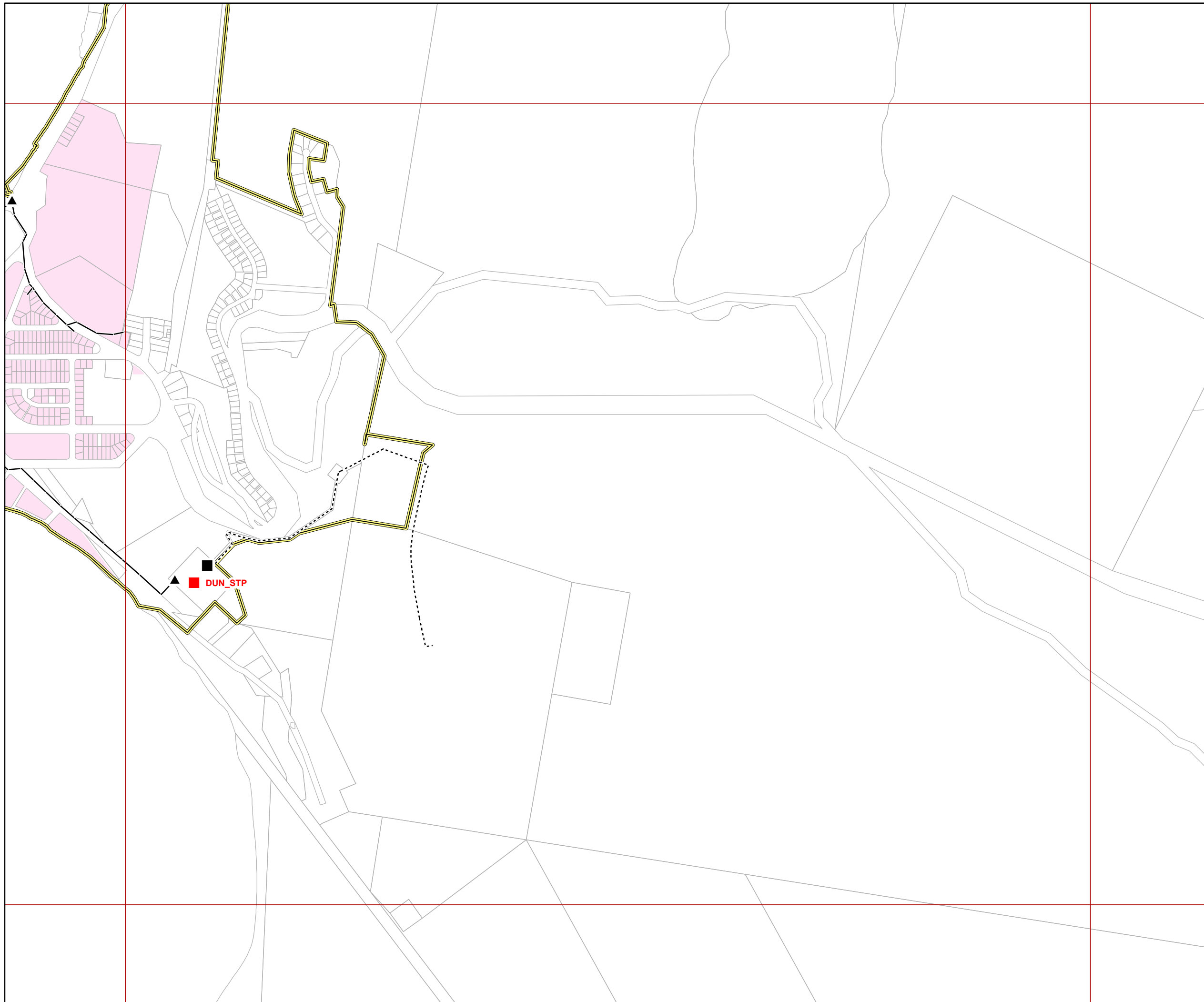
**Disclaimer:**

Some information shown on this drawing may be inaccurate. Users should take appropriate measures to verify any information obtained from this drawing. This drawing shall not be reproduced either in part or full without Redland City Council approval



Plan for trunk sewerage infrastructure

Map LGIP-03-32



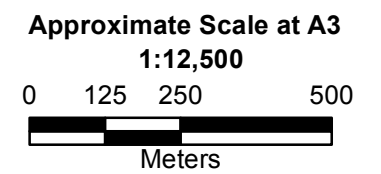
**Legend**

**Future trunk infrastructure**

- Treatment plant
- ▲ Pump station
- Gravity main
- Rising main

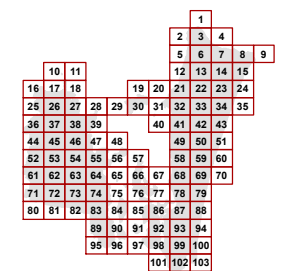
**Existing trunk infrastructure**

- ▲ Pump station
- Sewer treatment plant
- Gravity main
- - - - Rising main
- Priority infrastructure area
- Property boundary
- Map extent



**Disclaimer:**

Some information shown on this drawing may be inaccurate. Users should take appropriate measures to verify any information obtained from this drawing. This drawing shall not be reproduced either in part or full without Redland City Council approval



Plan for trunk sewerage infrastructure

Map LGIP-03-33



**Legend**

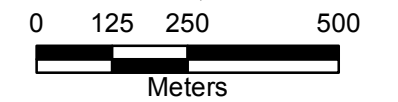
**Future trunk infrastructure**

- Treatment plant
- ▲ Pump station
- Gravity main
- Rising main

**Existing trunk infrastructure**

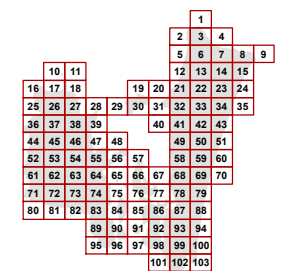
- ▲ Pump station
- Sewer treatment plant
- Gravity main
- - - - Rising main
- Priority infrastructure area
- Property boundary
- Map extent

**Approximate Scale at A3  
1:12,500**




**Disclaimer:**

Some information shown on this drawing may be inaccurate. Users should take appropriate measures to verify any information obtained from this drawing. This drawing shall not be reproduced either in part or full without Redland City Council approval



Plan for trunk sewerage infrastructure

Map LGIP-03-34





**Legend**

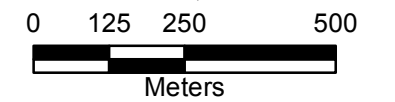
**Future trunk infrastructure**

- Treatment plant
- ▲ Pump station
- Gravity main
- Rising main

**Existing trunk infrastructure**

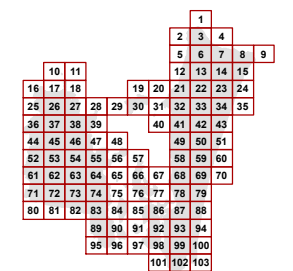
- ▲ Pump station
- Sewer treatment plant
- Gravity main
- - - - - Rising main
- Priority infrastructure area
- Property boundary
- Map extent

**Approximate Scale at A3  
1:12,500**



**Disclaimer:**

Some information shown on this drawing may be inaccurate. Users should take appropriate measures to verify any information obtained from this drawing. This drawing shall not be reproduced either in part or full without Redland City Council approval



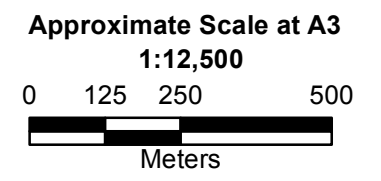
Plan for trunk sewerage infrastructure

Map LGIP-03-35

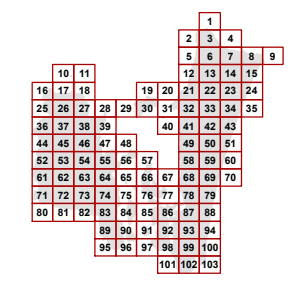


**LOCAL GOVERNMENT  
INFRASTRUCTURE PLAN  
Legend**

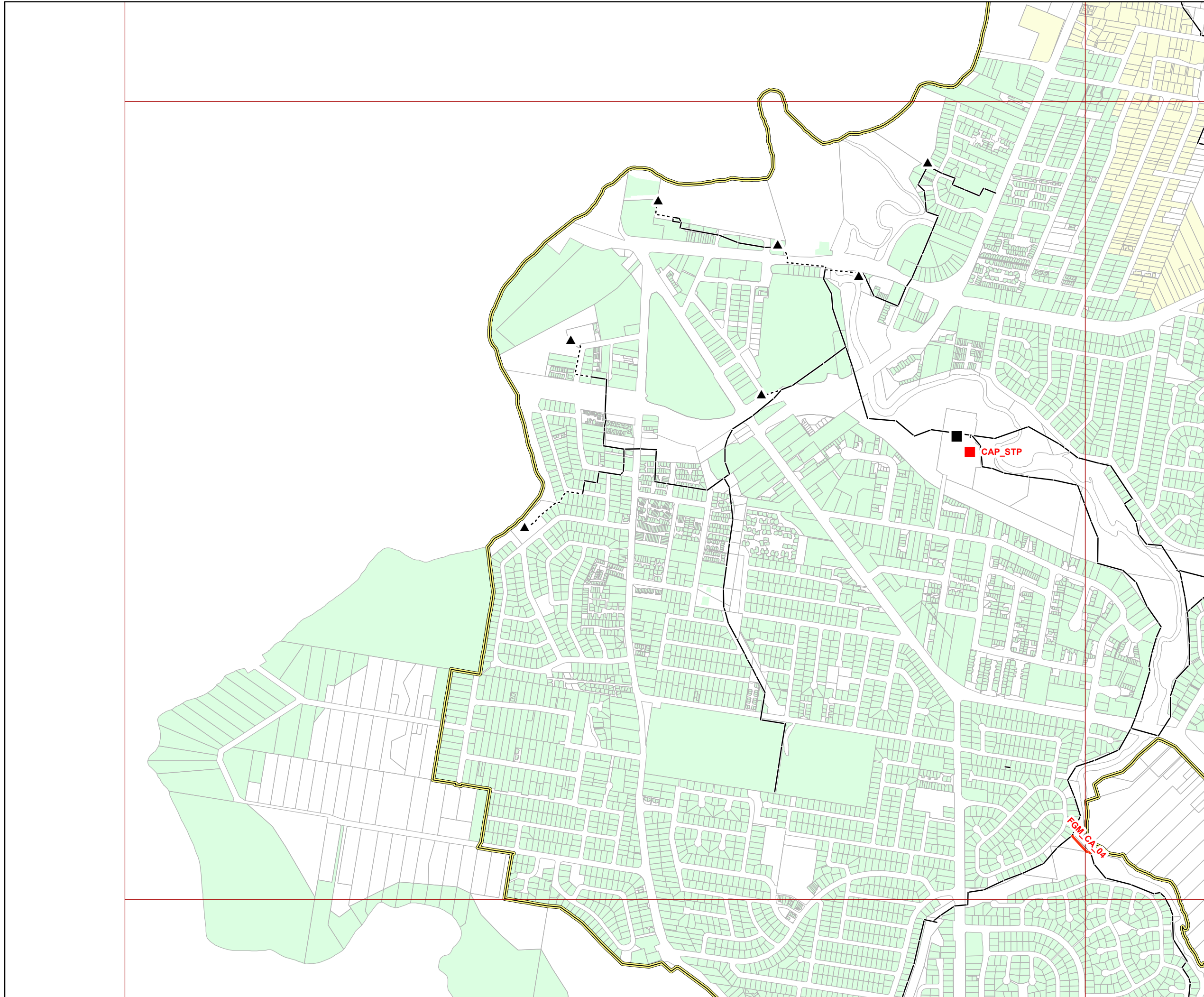
- Future trunk infrastructure**
- Treatment plant
  - ▲ Pump station
  - Gravity main
  - Rising main
- Existing trunk infrastructure**
- ▲ Pump station
  - Sewer treatment plant
  - Gravity main
  - Rising main
- Service catchment**
- Capalaba
  - Thorneside
  - ▭ Priority infrastructure area
  - ▭ Property boundary
  - ▭ Map extent



**Disclaimer:**  
Some information shown on this drawing may be inaccurate. Users should take appropriate measures to verify any information obtained from this drawing. This drawing shall not be reproduced either in part or full without Redland City Council approval



Plan for trunk sewerage infrastructure









**LOCAL GOVERNMENT  
INFRASTRUCTURE PLAN  
Legend**

**Future trunk infrastructure**

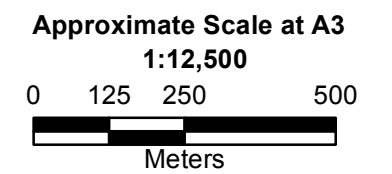
- Treatment plant
- ▲ Pump station
- Gravity main
- Rising main

**Existing trunk infrastructure**

- ▲ Pump station
- Sewer treatment plant
- Gravity main
- Rising main

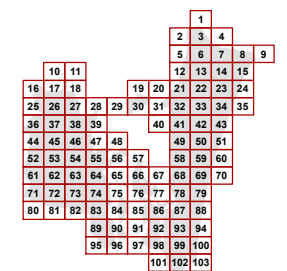
**Service catchment**

- Cleveland
- Thorneside
- ▭ Priority infrastructure area
- ▭ Property boundary
- ▭ Map extent



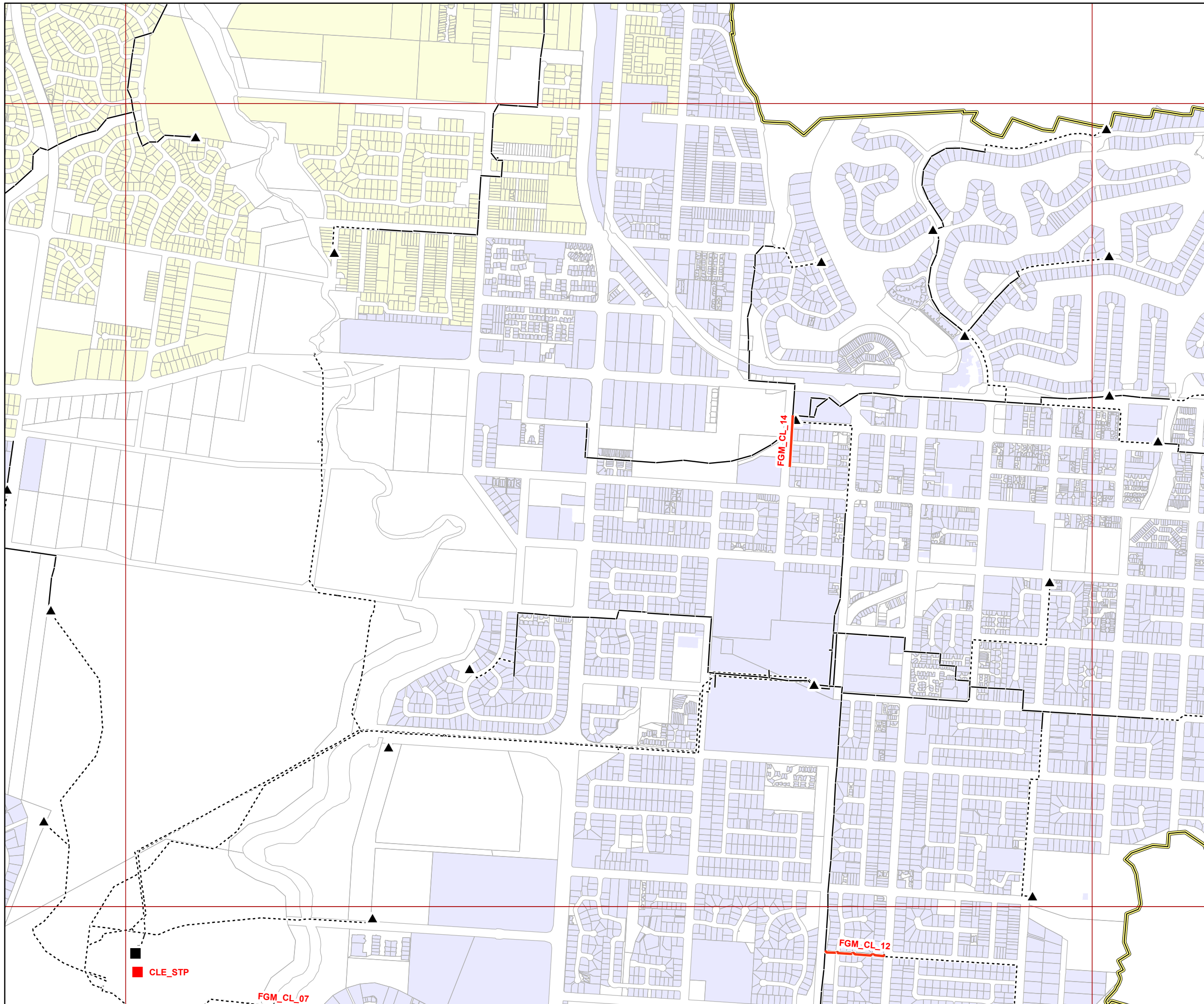
**Disclaimer:**

Some information shown on this drawing may be inaccurate. Users should take appropriate measures to verify any information obtained from this drawing. This drawing shall not be reproduced either in part or full without Redland City Council approval



Plan for trunk sewerage infrastructure

Map LGIP-03-38



**LOCAL GOVERNMENT  
INFRASTRUCTURE PLAN**

**Legend**

**Future trunk infrastructure**

- Treatment plant
- ▲ Pump station
- Gravity main
- Rising main

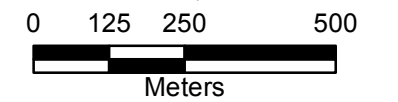
**Existing trunk infrastructure**

- ▲ Pump station
- Sewer treatment plant
- Gravity main
- - - - Rising main

**Service catchment**

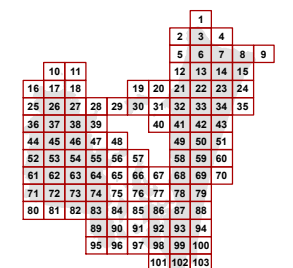
- Cleveland
- Priority infrastructure area
- Property boundary
- Map extent

**Approximate Scale at A3**  
**1:12,500**



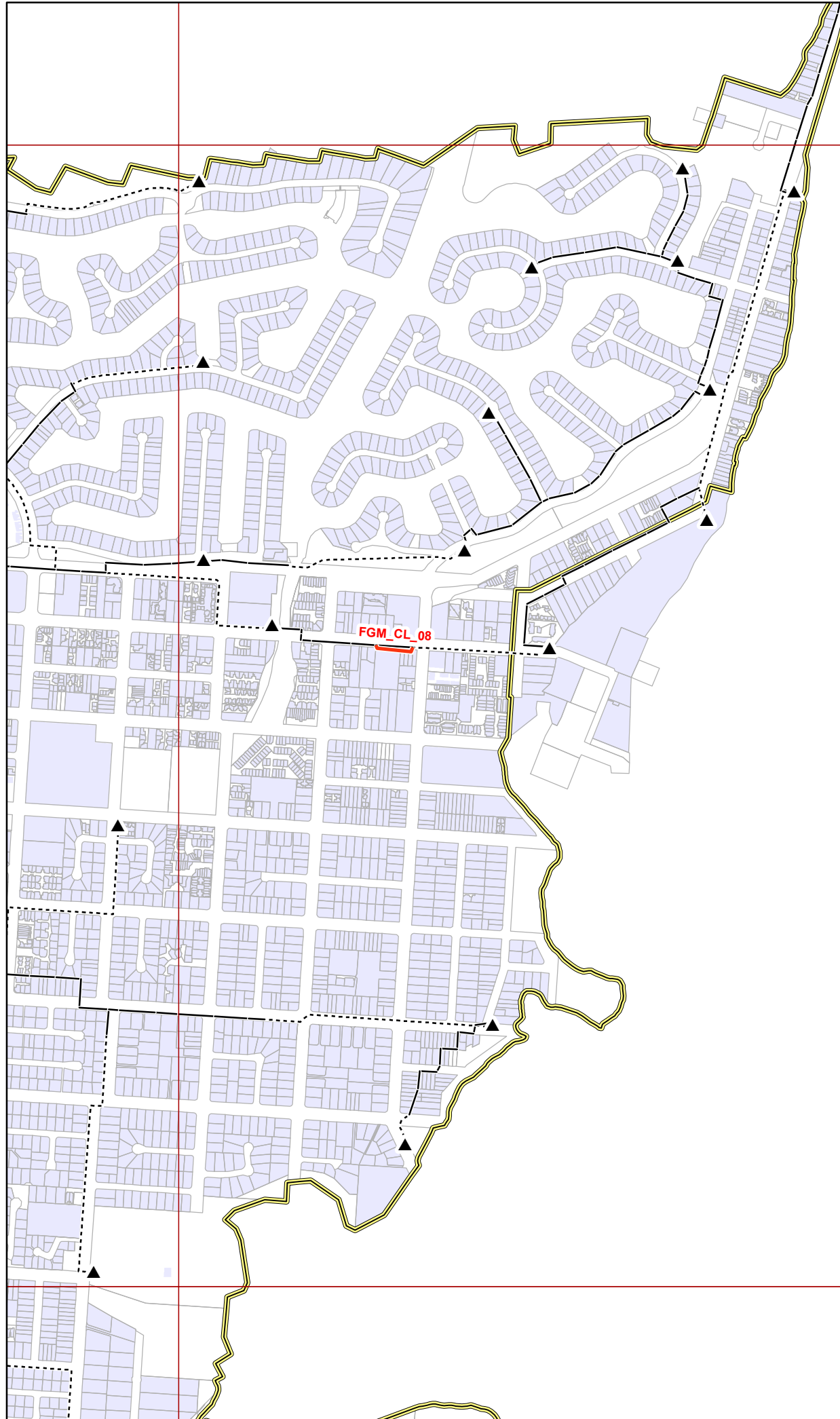
**Disclaimer:**

Some information shown on this drawing may be inaccurate. Users should take appropriate measures to verify any information obtained from this drawing. This drawing shall not be reproduced either in part or full without Redland City Council approval



Plan for trunk sewerage infrastructure

Map LGIP-03-39





**Legend**

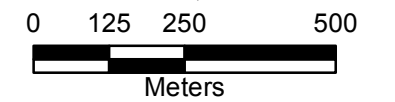
**Future trunk infrastructure**

- Treatment plant
- ▲ Pump station
- Gravity main
- Rising main

**Existing trunk infrastructure**

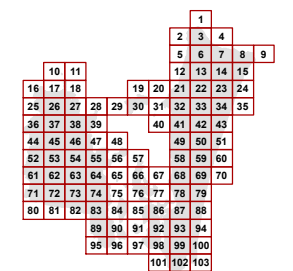
- ▲ Pump station
- Sewer treatment plant
- Gravity main
- - - - - Rising main
- Priority infrastructure area
- Property boundary
- Map extent

**Approximate Scale at A3  
1:12,500**



**Disclaimer:**

Some information shown on this drawing may be inaccurate. Users should take appropriate measures to verify any information obtained from this drawing. This drawing shall not be reproduced either in part or full without Redland City Council approval



Plan for trunk sewerage infrastructure

Map LGIP-03-40



**Legend**

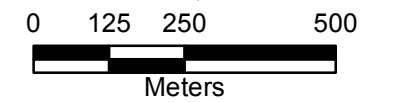
**Future trunk infrastructure**

- Treatment plant
- ▲ Pump station
- Gravity main
- Rising main

**Existing trunk infrastructure**

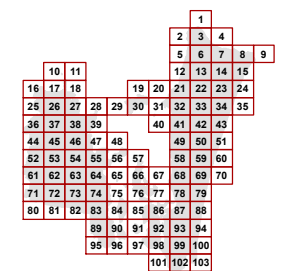
- ▲ Pump station
- Sewer treatment plant
- Gravity main
- - - - Rising main
- Priority infrastructure area
- Property boundary
- Map extent

**Approximate Scale at A3**  
**1:12,500**



**Disclaimer:**

Some information shown on this drawing may be inaccurate. Users should take appropriate measures to verify any information obtained from this drawing. This drawing shall not be reproduced either in part or full without Redland City Council approval



Plan for trunk sewerage infrastructure

Map LGIP-03-41



**Legend**

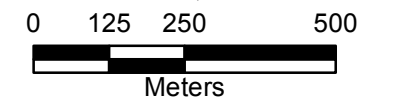
**Future trunk infrastructure**

- Treatment plant
- ▲ Pump station
- Gravity main
- Rising main

**Existing trunk infrastructure**

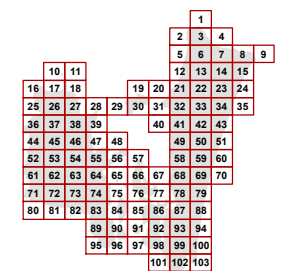
- ▲ Pump station
- Sewer treatment plant
- Gravity main
- - - - Rising main
- Priority infrastructure area
- Property boundary
- Map extent

**Approximate Scale at A3  
1:12,500**



**Disclaimer:**

Some information shown on this drawing may be inaccurate. Users should take appropriate measures to verify any information obtained from this drawing. This drawing shall not be reproduced either in part or full without Redland City Council approval



Plan for trunk sewerage infrastructure

Map LGIP-03-42



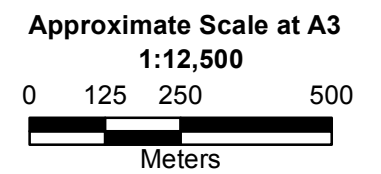
**Legend**

**Future trunk infrastructure**

- Treatment plant
- ▲ Pump station
- Gravity main
- Rising main

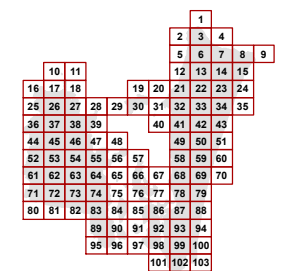
**Existing trunk infrastructure**

- ▲ Pump station
- Sewer treatment plant
- Gravity main
- - - - - Rising main
- Priority infrastructure area
- Property boundary
- Map extent



**Disclaimer:**

Some information shown on this drawing may be inaccurate. Users should take appropriate measures to verify any information obtained from this drawing. This drawing shall not be reproduced either in part or full without Redland City Council approval



Plan for trunk sewerage infrastructure

Map LGIP-03-43



**LOCAL GOVERNMENT  
INFRASTRUCTURE PLAN**

**Legend**

**Future trunk infrastructure**

- Treatment plant
- ▲ Pump station
- Gravity main
- Rising main

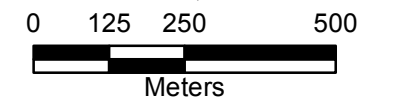
**Existing trunk infrastructure**

- ▲ Pump station
- Sewer treatment plant
- Gravity main
- - - - Rising main

**Service catchment**

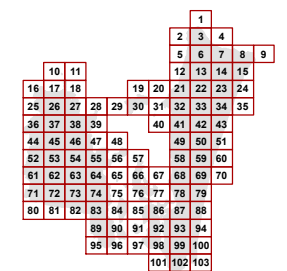
- Capalaba
- Priority infrastructure area
- Property boundary
- Map extent

**Approximate Scale at A3**  
**1:12,500**



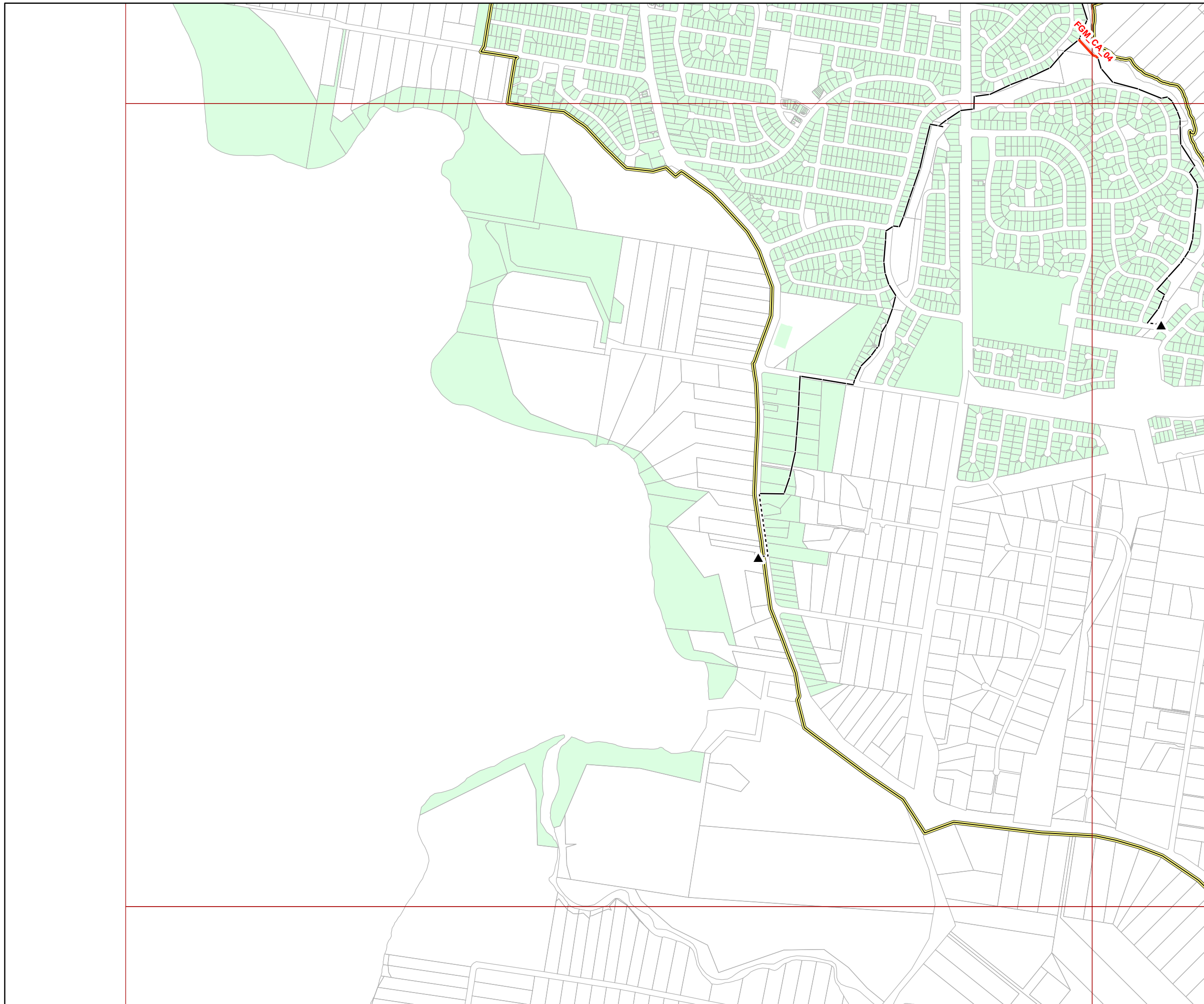
**Disclaimer:**

Some information shown on this drawing may be inaccurate. Users should take appropriate measures to verify any information obtained from this drawing. This drawing shall not be reproduced either in part or full without Redland City Council approval



Plan for trunk sewerage  
infrastructure

Map LGIP-03-44





**LOCAL GOVERNMENT  
INFRASTRUCTURE PLAN  
Legend**

**Future trunk infrastructure**

- Treatment plant
- ▲ Pump station
- Gravity main
- Rising main

**Existing trunk infrastructure**

- ▲ Pump station
- Sewer treatment plant
- Gravity main
- Rising main

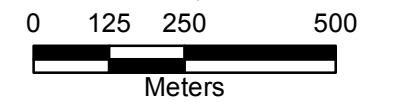
**Service catchment**

- Capalaba
- Cleveland

- ▭ Priority infrastructure area
- ▭ Property boundary
- ▭ Map extent

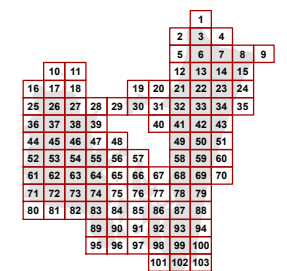
**Approximate Scale at A3**

**1:12,500**



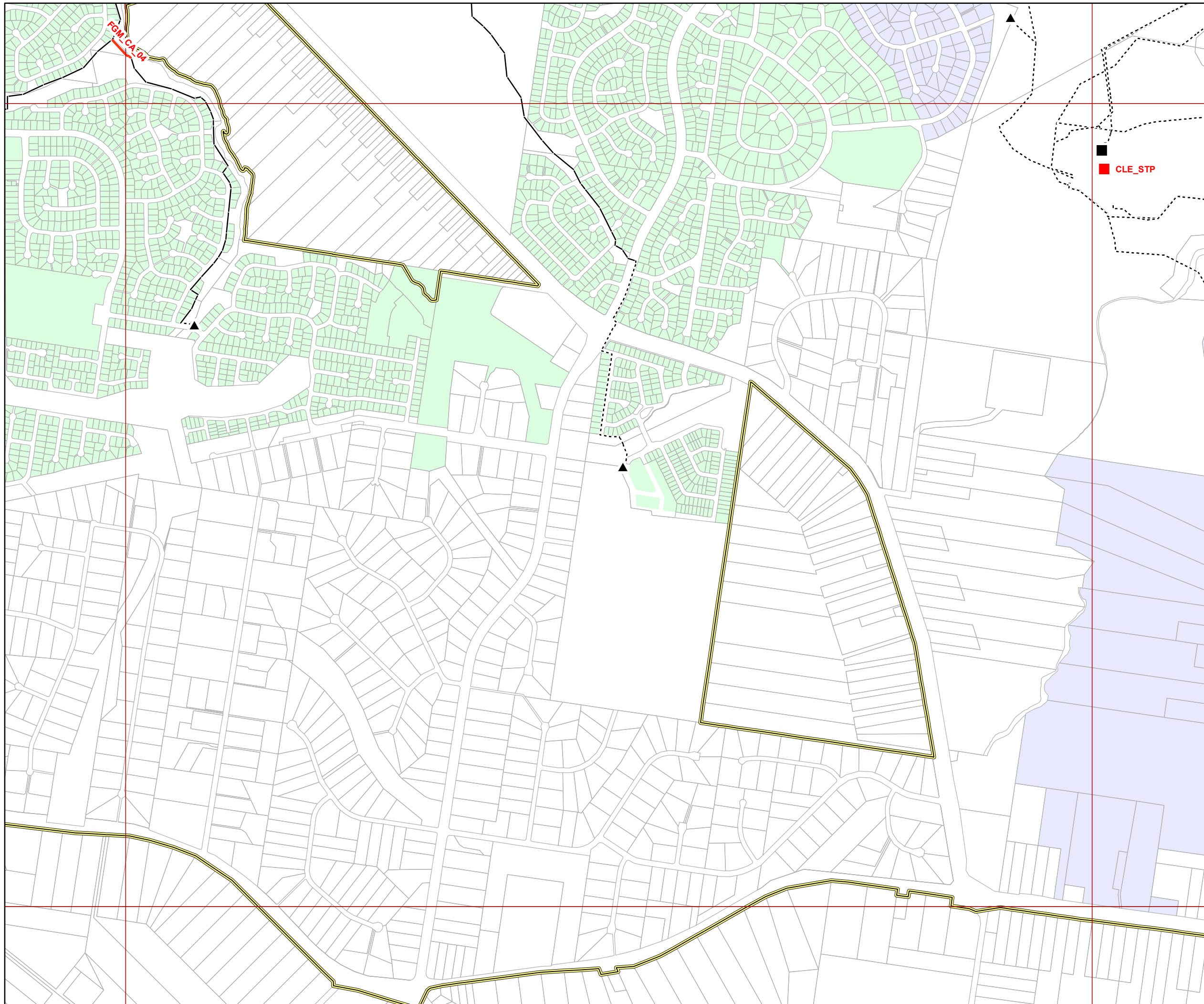
**Disclaimer:**

Some information shown on this drawing may be inaccurate. Users should take appropriate measures to verify any information obtained from this drawing. This drawing shall not be reproduced either in part or full without Redland City Council approval



Plan for trunk sewerage infrastructure

Map LGIP-03-45





**LOCAL GOVERNMENT  
 INFRASTRUCTURE PLAN**
**Legend**
**Future trunk infrastructure**

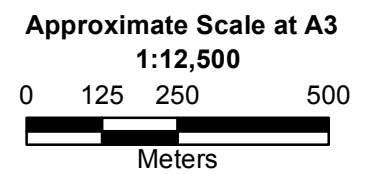
- Treatment plant
- ▲ Pump station
- Gravity main
- Rising main

**Existing trunk infrastructure**

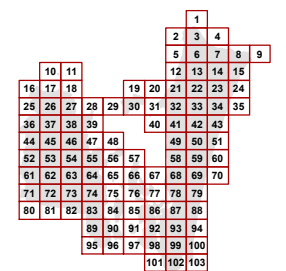
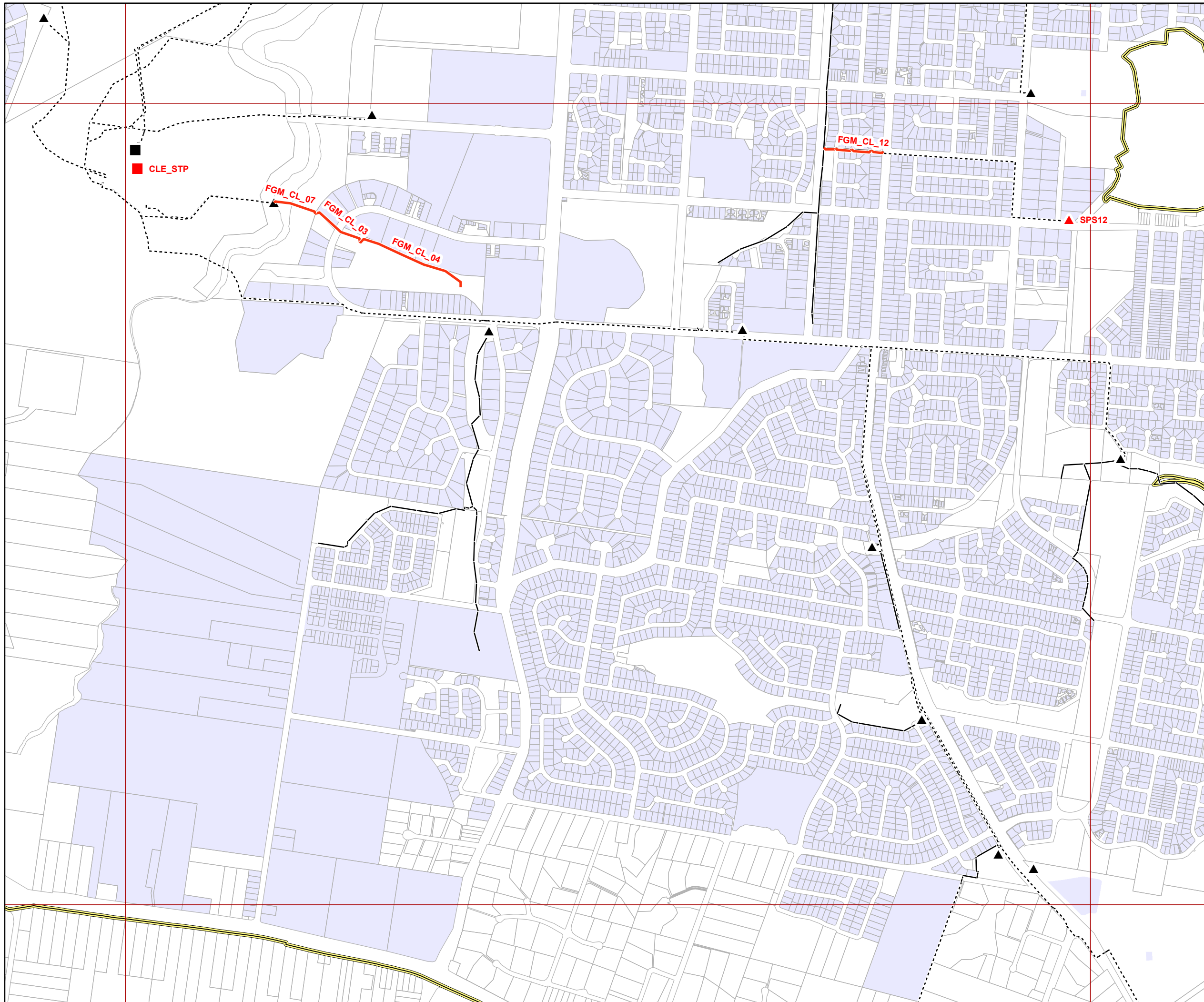
- ▲ Pump station
- Sewer treatment plant
- Gravity main
- - - - Rising main

**Service catchment**

- Cleveland
- Priority infrastructure area
- Property boundary
- Map extent


**Disclaimer:**

Some information shown on this drawing may be inaccurate. Users should take appropriate measures to verify any information obtained from this drawing. This drawing shall not be reproduced either in part or full without Redland City Council approval


 Plan for trunk sewerage  
 infrastructure


## LOCAL GOVERNMENT INFRASTRUCTURE PLAN Legend

### Future trunk infrastructure

- Treatment plant
- ▲ Pump station
- Gravity main
- Rising main

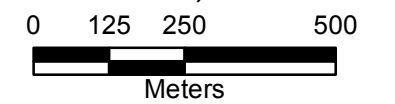
### Existing trunk infrastructure

- ▲ Pump station
- Sewer treatment plant
- Gravity main
- - - - Rising main

### Service catchment

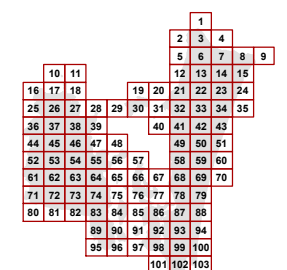
- Cleveland
- Victoria Point
- Priority infrastructure area
- Property boundary
- Map extent

**Approximate Scale at A3**  
**1:12,500**



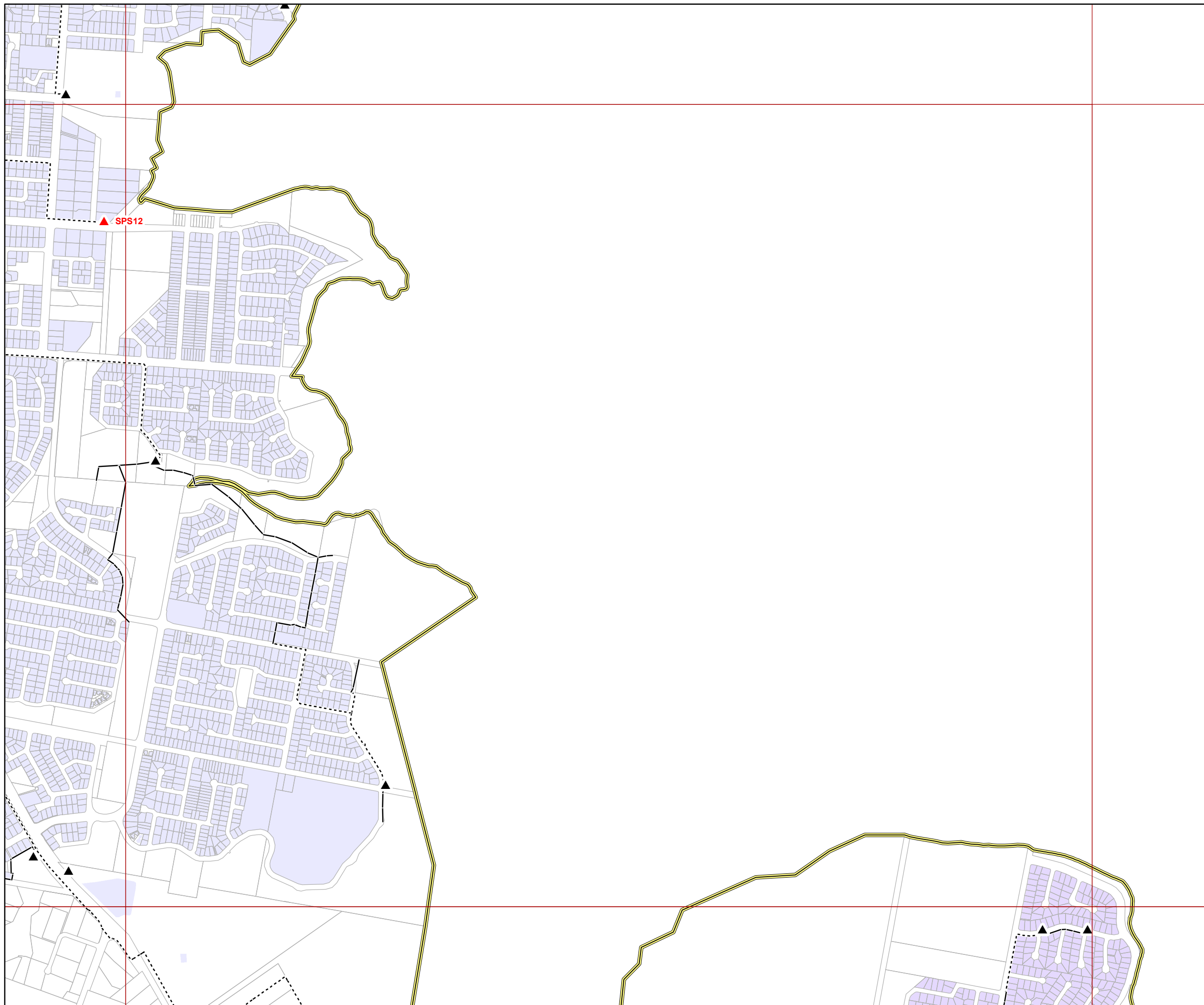
### Disclaimer:

Some information shown on this drawing may be inaccurate. Users should take appropriate measures to verify any information obtained from this drawing. This drawing shall not be reproduced either in part or full without Redland City Council approval



Plan for trunk sewerage  
infrastructure

Map LGIP-03-47





**LOCAL GOVERNMENT  
INFRASTRUCTURE PLAN**

**Legend**

**Future trunk infrastructure**

- Treatment plant
- ▲ Pump station
- Gravity main
- Rising main

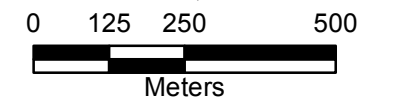
**Existing trunk infrastructure**

- ▲ Pump station
- Sewer treatment plant
- Gravity main
- - - - - Rising main

**Service catchment**

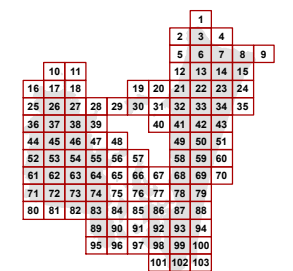
- Victoria Point
- Priority infrastructure area
- Property boundary
- Map extent

**Approximate Scale at A3**  
**1:12,500**



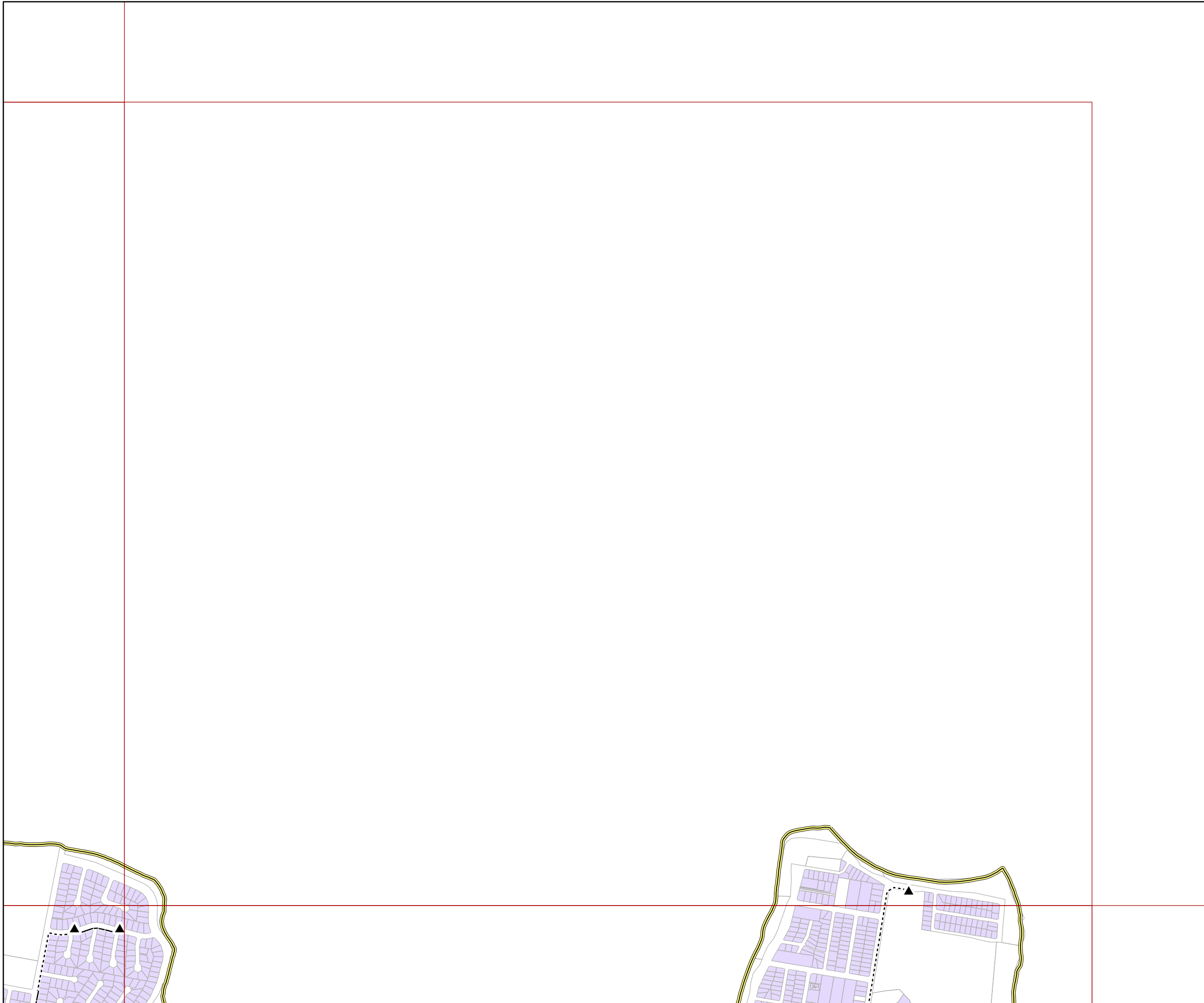
**Disclaimer:**

Some information shown on this drawing may be inaccurate. Users should take appropriate measures to verify any information obtained from this drawing. This drawing shall not be reproduced either in part or full without Redland City Council approval



Plan for trunk sewerage infrastructure

Map LGIP-03-48



**Legend**

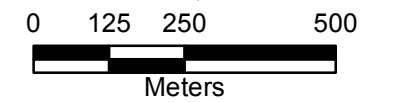
**Future trunk infrastructure**

- Treatment plant
- ▲ Pump station
- Gravity main
- Rising main

**Existing trunk infrastructure**

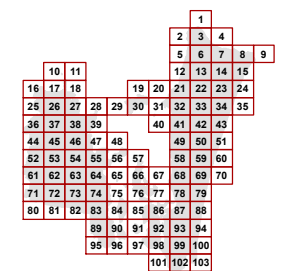
- ▲ Pump station
- Sewer treatment plant
- Gravity main
- - - - - Rising main
- Priority infrastructure area
- Property boundary
- Map extent

**Approximate Scale at A3**  
**1:12,500**




**Disclaimer:**

Some information shown on this drawing may be inaccurate. Users should take appropriate measures to verify any information obtained from this drawing. This drawing shall not be reproduced either in part or full without Redland City Council approval



Plan for trunk sewerage infrastructure

Map LGIP-03-49





**Legend**

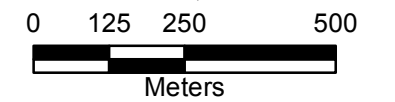
**Future trunk infrastructure**

- Treatment plant
- ▲ Pump station
- Gravity main
- Rising main

**Existing trunk infrastructure**

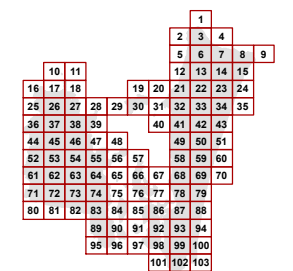
- ▲ Pump station
- Sewer treatment plant
- Gravity main
- - - - - Rising main
- Priority infrastructure area
- Property boundary
- Map extent

**Approximate Scale at A3  
1:12,500**




**Disclaimer:**

Some information shown on this drawing may be inaccurate. Users should take appropriate measures to verify any information obtained from this drawing. This drawing shall not be reproduced either in part or full without Redland City Council approval



Plan for trunk sewerage infrastructure

Map LGIP-03-50



**Legend**

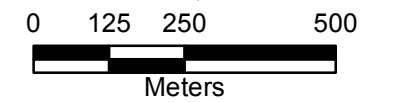
**Future trunk infrastructure**

- Treatment plant
- ▲ Pump station
- Gravity main
- Rising main

**Existing trunk infrastructure**

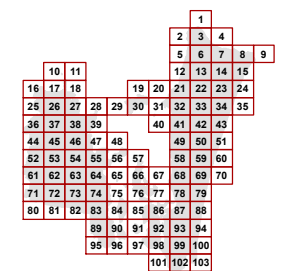
- ▲ Pump station
- Sewer treatment plant
- Gravity main
- - - - - Rising main
- Priority infrastructure area
- Property boundary
- Map extent

**Approximate Scale at A3**  
**1:12,500**



**Disclaimer:**

Some information shown on this drawing may be inaccurate. Users should take appropriate measures to verify any information obtained from this drawing. This drawing shall not be reproduced either in part or full without Redland City Council approval



Plan for trunk sewerage infrastructure

Map LGIP-03-51



**LOCAL GOVERNMENT  
INFRASTRUCTURE PLAN**

**Legend**

**Future trunk infrastructure**

- Treatment plant
- ▲ Pump station
- Gravity main
- Rising main

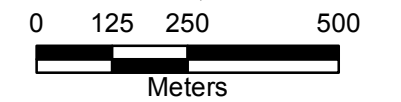
**Existing trunk infrastructure**

- ▲ Pump station
- Sewer treatment plant
- Gravity main
- - - - Rising main

**Service catchment**

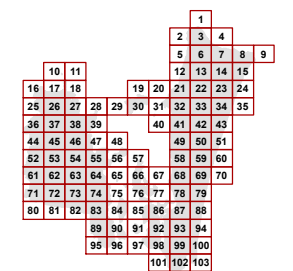
- Capalaba
- Priority infrastructure area
- Property boundary
- Map extent

**Approximate Scale at A3**  
**1:12,500**



**Disclaimer:**

Some information shown on this drawing may be inaccurate. Users should take appropriate measures to verify any information obtained from this drawing. This drawing shall not be reproduced either in part or full without Redland City Council approval



Plan for trunk sewerage  
infrastructure

Map LGIP-03-52



**LOCAL GOVERNMENT  
INFRASTRUCTURE PLAN**

**Legend**

**Future trunk infrastructure**

- Treatment plant
- ▲ Pump station
- Gravity main
- Rising main

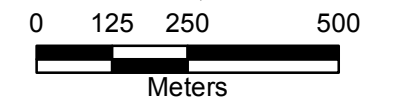
**Existing trunk infrastructure**

- ▲ Pump station
- Sewer treatment plant
- Gravity main
- - - - Rising main

**Service catchment**

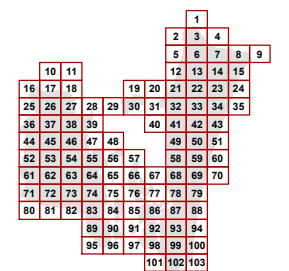
- Cleveland
- Priority infrastructure area
- Property boundary
- Map extent

**Approximate Scale at A3**  
**1:12,500**



**Disclaimer:**

Some information shown on this drawing may be inaccurate. Users should take appropriate measures to verify any information obtained from this drawing. This drawing shall not be reproduced either in part or full without Redland City Council approval



Plan for trunk sewerage  
infrastructure

Map LGIP-03-53





## LOCAL GOVERNMENT INFRASTRUCTURE PLAN Legend

### Future trunk infrastructure

- Treatment plant
- ▲ Pump station
- Gravity main
- Rising main

### Existing trunk infrastructure

- ▲ Pump station
- Sewer treatment plant
- Gravity main
- - - - Rising main

### Service catchment

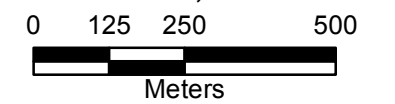
- Cleveland
- Victoria Point

- Priority infrastructure area

- Property boundary

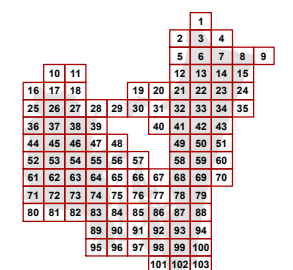
- Map extent

**Approximate Scale at A3**  
**1:12,500**



### Disclaimer:

Some information shown on this drawing may be inaccurate. Users should take appropriate measures to verify any information obtained from this drawing. This drawing shall not be reproduced either in part or full without Redland City Council approval



Plan for trunk sewerage  
infrastructure

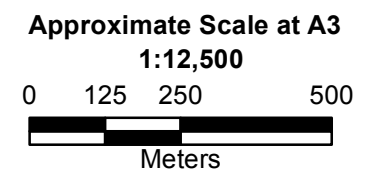
Map LGIP-03-54



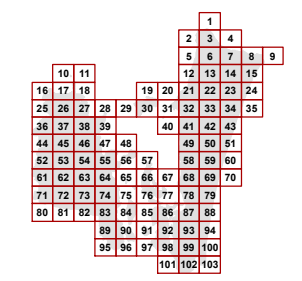


**LOCAL GOVERNMENT  
INFRASTRUCTURE PLAN  
Legend**

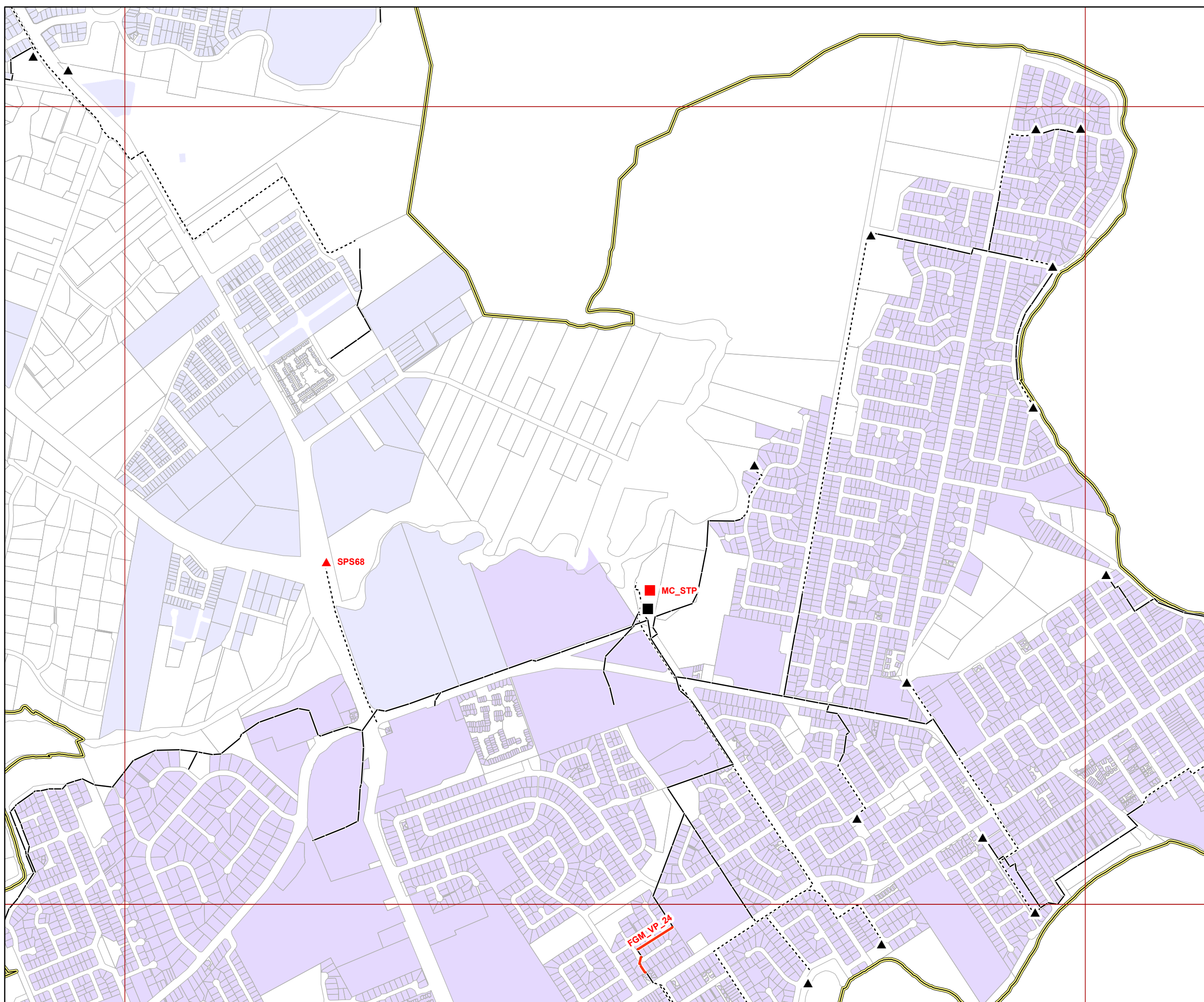
- Future trunk infrastructure**
- Treatment plant
  - ▲ Pump station
  - Gravity main
  - Rising main
- Existing trunk infrastructure**
- ▲ Pump station
  - Sewer treatment plant
  - Gravity main
  - Rising main
- Service catchment**
- Cleveland
  - Victoria Point
- ▭ Priority infrastructure area
  - ▭ Property boundary
  - ▭ Map extent



**Disclaimer:**  
Some information shown on this drawing may be inaccurate. Users should take appropriate measures to verify any information obtained from this drawing. This drawing shall not be reproduced either in part or full without Redland City Council approval



Plan for trunk sewerage infrastructure





**LOCAL GOVERNMENT  
INFRASTRUCTURE PLAN**

**Legend**

**Future trunk infrastructure**

- Treatment plant
- ▲ Pump station
- Gravity main
- Rising main

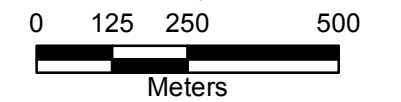
**Existing trunk infrastructure**

- ▲ Pump station
- Sewer treatment plant
- Gravity main
- - - - Rising main

**Service catchment**

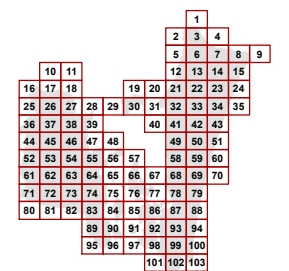
- Victoria Point
- Priority infrastructure area
- Property boundary
- Map extent

**Approximate Scale at A3**  
**1:12,500**



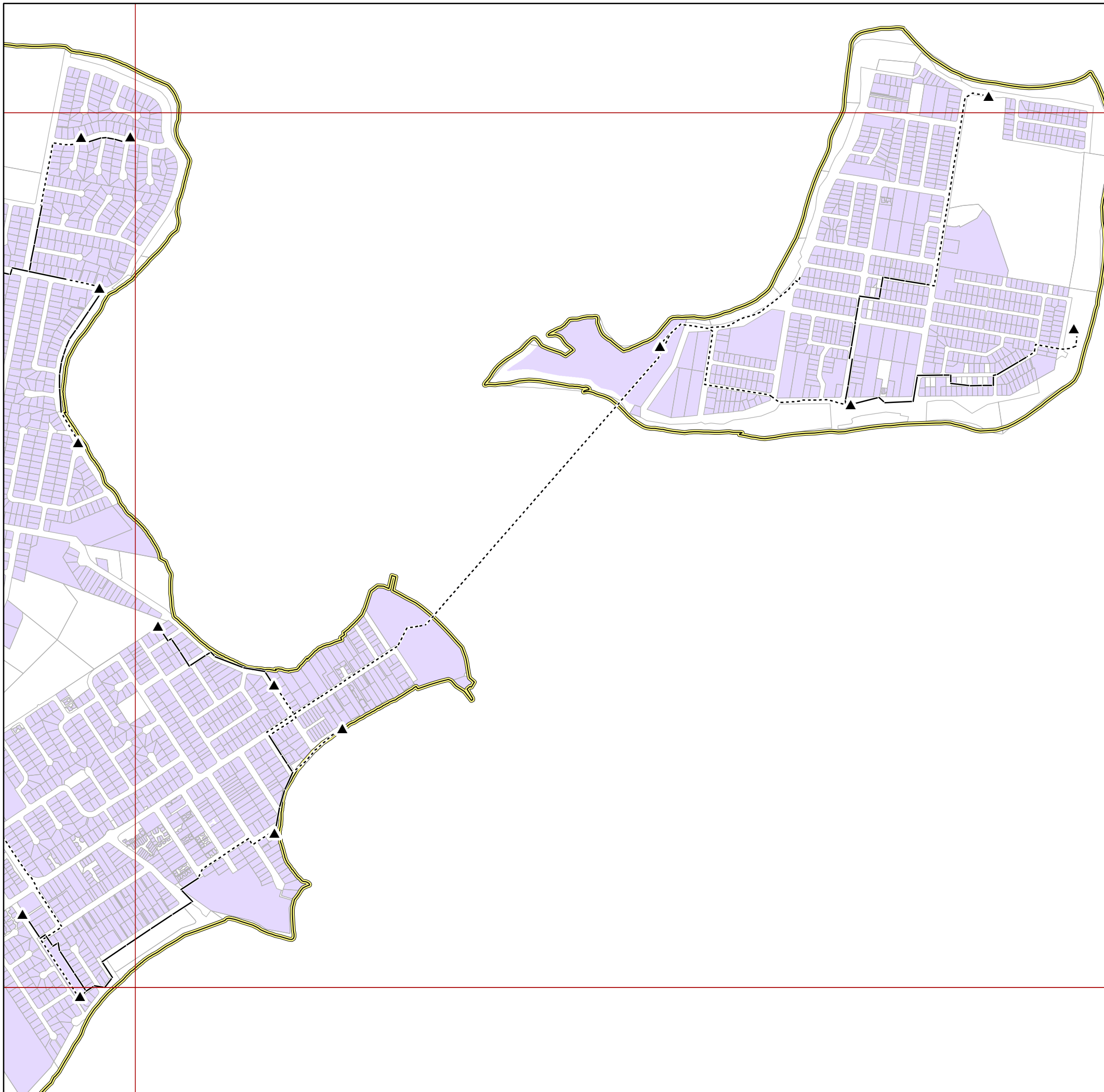
**Disclaimer:**

Some information shown on this drawing may be inaccurate. Users should take appropriate measures to verify any information obtained from this drawing. This drawing shall not be reproduced either in part or full without Redland City Council approval



Plan for trunk sewerage infrastructure

Map LGIP-03-56





**Legend**

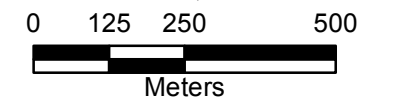
**Future trunk infrastructure**

- Treatment plant
- ▲ Pump station
- Gravity main
- Rising main

**Existing trunk infrastructure**

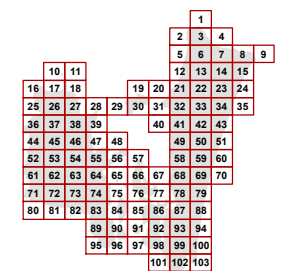
- ▲ Pump station
- Sewer treatment plant
- Gravity main
- - - - Rising main
- Priority infrastructure area
- Property boundary
- Map extent

**Approximate Scale at A3**  
**1:12,500**



**Disclaimer:**

Some information shown on this drawing may be inaccurate. Users should take appropriate measures to verify any information obtained from this drawing. This drawing shall not be reproduced either in part or full without Redland City Council approval



Plan for trunk sewerage infrastructure

Map LGIP-03-58





**Legend**

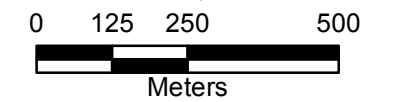
**Future trunk infrastructure**

- Treatment plant
- ▲ Pump station
- Gravity main
- Rising main

**Existing trunk infrastructure**

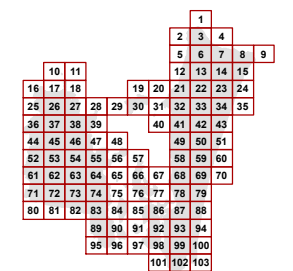
- ▲ Pump station
- Sewer treatment plant
- Gravity main
- - - - Rising main
- Priority infrastructure area
- Property boundary
- Map extent

**Approximate Scale at A3**  
**1:12,500**



**Disclaimer:**

Some information shown on this drawing may be inaccurate. Users should take appropriate measures to verify any information obtained from this drawing. This drawing shall not be reproduced either in part or full without Redland City Council approval



Plan for trunk sewerage infrastructure

Map LGIP-03-59



**Legend**

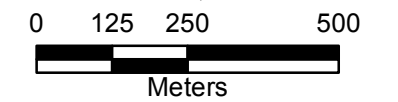
**Future trunk infrastructure**

- Treatment plant
- ▲ Pump station
- Gravity main
- Rising main

**Existing trunk infrastructure**

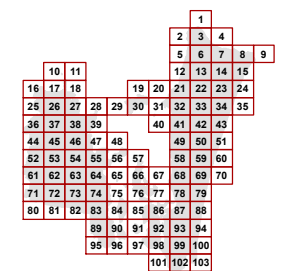
- ▲ Pump station
- Sewer treatment plant
- Gravity main
- - - - - Rising main
- Priority infrastructure area
- Property boundary
- Map extent

**Approximate Scale at A3  
1:12,500**



**Disclaimer:**

Some information shown on this drawing may be inaccurate. Users should take appropriate measures to verify any information obtained from this drawing. This drawing shall not be reproduced either in part or full without Redland City Council approval



Plan for trunk sewerage infrastructure

Map LGIP-03-60



**Legend**

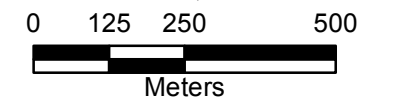
**Future trunk infrastructure**

- Treatment plant
- ▲ Pump station
- Gravity main
- Rising main

**Existing trunk infrastructure**

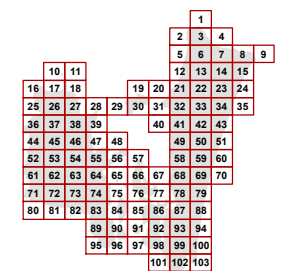
- ▲ Pump station
- Sewer treatment plant
- Gravity main
- - - - Rising main
- Priority infrastructure area
- Property boundary
- Map extent

**Approximate Scale at A3  
1:12,500**



**Disclaimer:**

Some information shown on this drawing may be inaccurate. Users should take appropriate measures to verify any information obtained from this drawing. This drawing shall not be reproduced either in part or full without Redland City Council approval



Plan for trunk sewerage infrastructure

Map LGIP-03-61



**Legend**

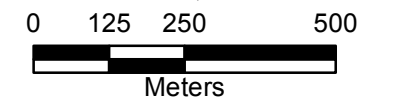
**Future trunk infrastructure**

- Treatment plant
- ▲ Pump station
- Gravity main
- Rising main

**Existing trunk infrastructure**

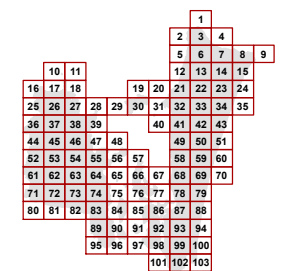
- ▲ Pump station
- Sewer treatment plant
- Gravity main
- - - - Rising main
- Priority infrastructure area
- Property boundary
- Map extent

**Approximate Scale at A3**  
**1:12,500**



**Disclaimer:**

Some information shown on this drawing may be inaccurate. Users should take appropriate measures to verify any information obtained from this drawing. This drawing shall not be reproduced either in part or full without Redland City Council approval



Plan for trunk sewerage  
infrastructure

Map LGIP-03-62





**LOCAL GOVERNMENT  
INFRASTRUCTURE PLAN**

**Legend**

**Future trunk infrastructure**

- Treatment plant
- ▲ Pump station
- Gravity main
- Rising main

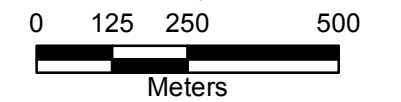
**Existing trunk infrastructure**

- ▲ Pump station
- Sewer treatment plant
- Gravity main
- - - - Rising main

**Service catchment**

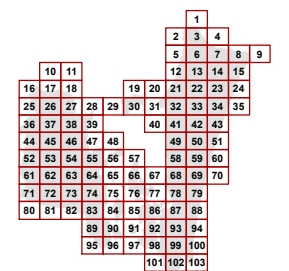
- Victoria Point
- Priority infrastructure area
- Property boundary
- Map extent

**Approximate Scale at A3**  
**1:12,500**



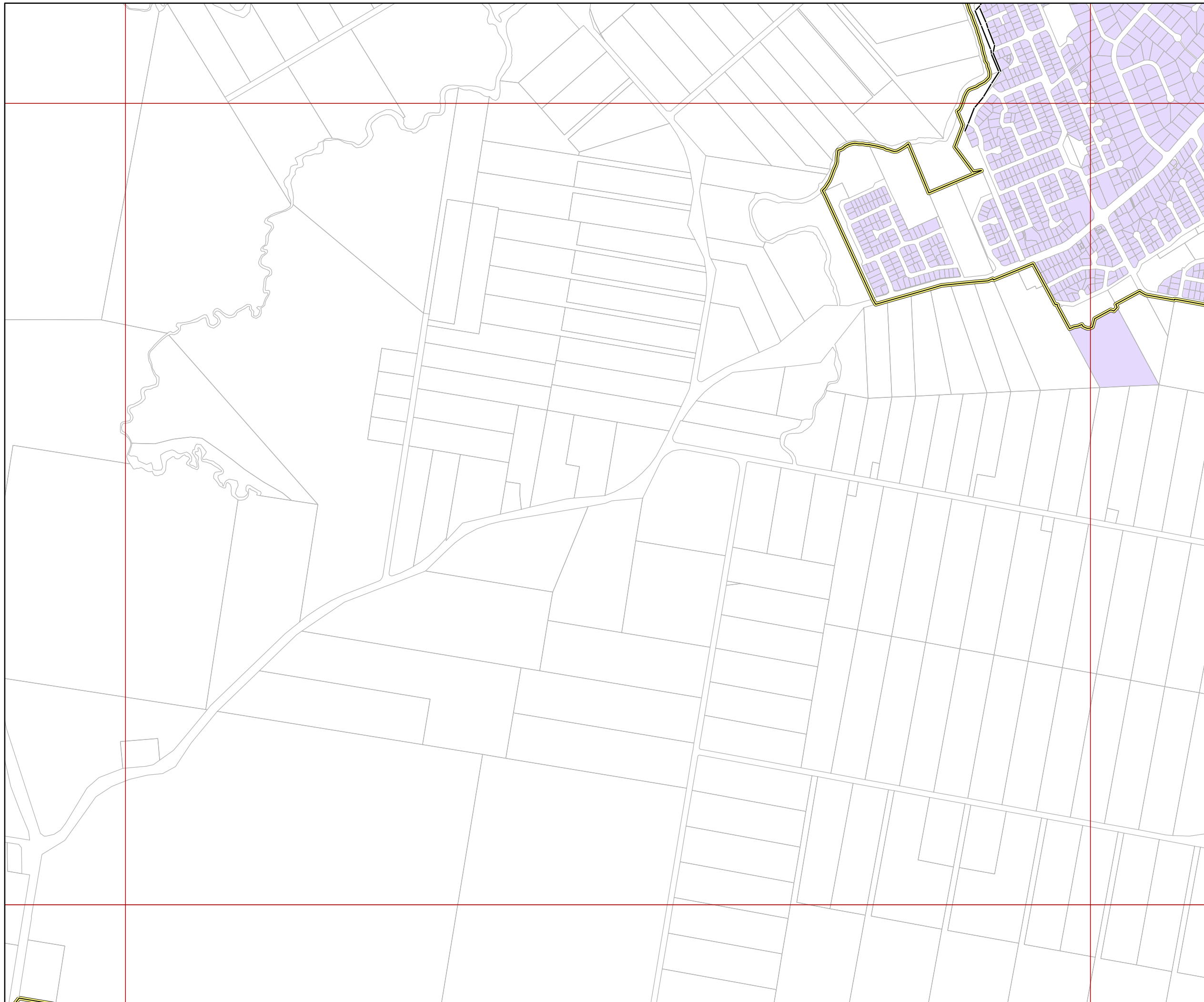
**Disclaimer:**

Some information shown on this drawing may be inaccurate. Users should take appropriate measures to verify any information obtained from this drawing. This drawing shall not be reproduced either in part or full without Redland City Council approval



Plan for trunk sewerage  
infrastructure

Map LGIP-03-63



**LOCAL GOVERNMENT  
INFRASTRUCTURE PLAN**

**Legend**

**Future trunk infrastructure**

- Treatment plant
- ▲ Pump station
- Gravity main
- Rising main

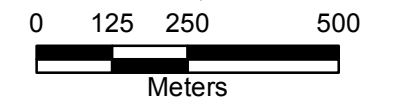
**Existing trunk infrastructure**

- ▲ Pump station
- Sewer treatment plant
- Gravity main
- - - - Rising main

**Service catchment**

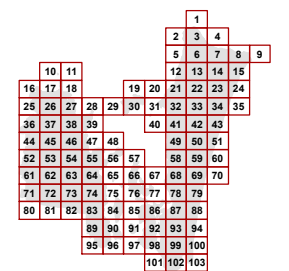
- Victoria Point
- Priority infrastructure area
- Property boundary
- Map extent

**Approximate Scale at A3**  
**1:12,500**



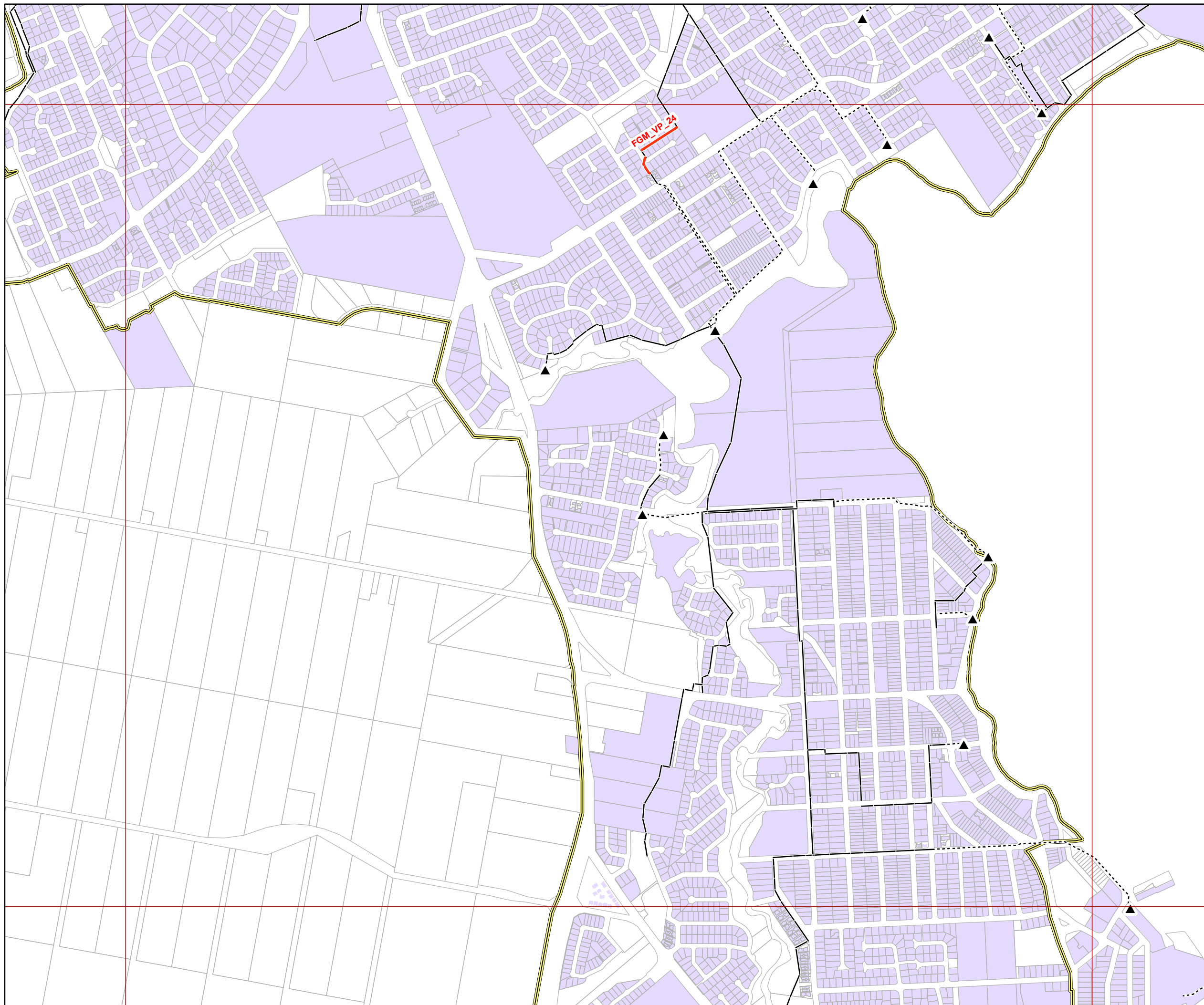
**Disclaimer:**

Some information shown on this drawing may be inaccurate. Users should take appropriate measures to verify any information obtained from this drawing. This drawing shall not be reproduced either in part or full without Redland City Council approval



Plan for trunk sewerage  
infrastructure

Map LGIP-03-64







**Legend**

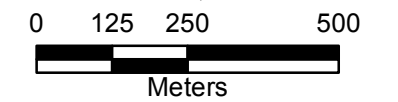
**Future trunk infrastructure**

- Treatment plant
- ▲ Pump station
- Gravity main
- Rising main

**Existing trunk infrastructure**

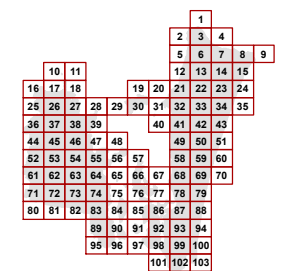
- ▲ Pump station
- Sewer treatment plant
- Gravity main
- - - - Rising main
- Priority infrastructure area
- Property boundary
- Map extent

**Approximate Scale at A3**  
**1:12,500**



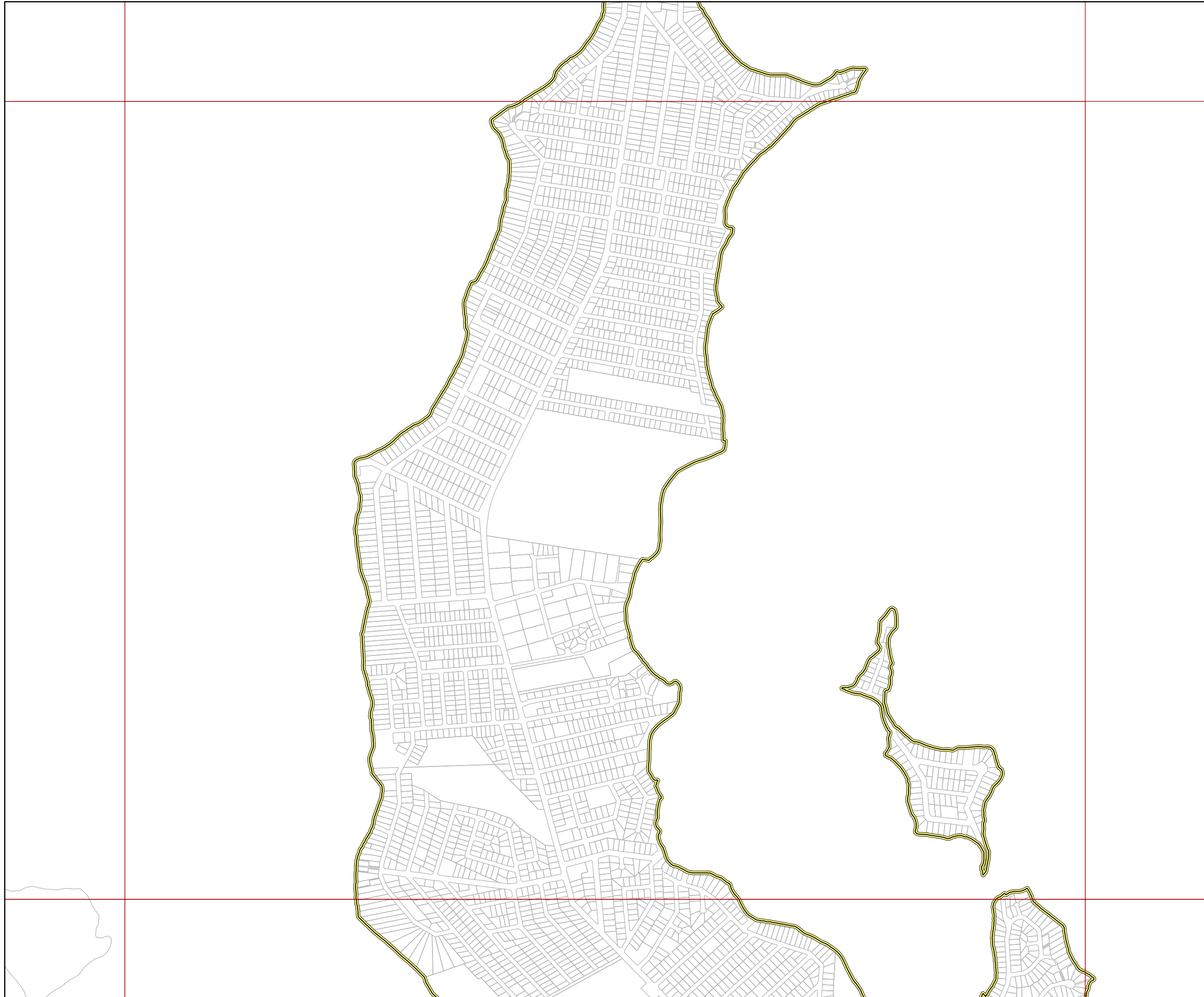
**Disclaimer:**

Some information shown on this drawing may be inaccurate. Users should take appropriate measures to verify any information obtained from this drawing. This drawing shall not be reproduced either in part or full without Redland City Council approval



Plan for trunk sewerage infrastructure

Map LGIP-03-66





**Legend**

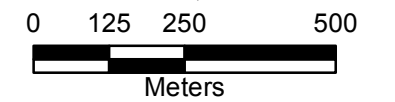
**Future trunk infrastructure**

- Treatment plant
- ▲ Pump station
- Gravity main
- Rising main

**Existing trunk infrastructure**

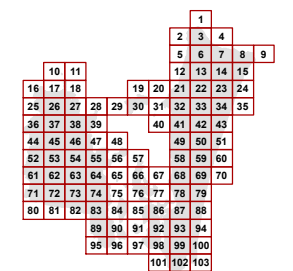
- ▲ Pump station
- Sewer treatment plant
- Gravity main
- - - - - Rising main
- Priority infrastructure area
- Property boundary
- Map extent

**Approximate Scale at A3**  
**1:12,500**




**Disclaimer:**

Some information shown on this drawing may be inaccurate. Users should take appropriate measures to verify any information obtained from this drawing. This drawing shall not be reproduced either in part or full without Redland City Council approval



Plan for trunk sewerage infrastructure

Map LGIP-03-67



**Legend**

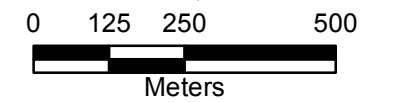
**Future trunk infrastructure**

- Treatment plant
- ▲ Pump station
- Gravity main
- Rising main

**Existing trunk infrastructure**

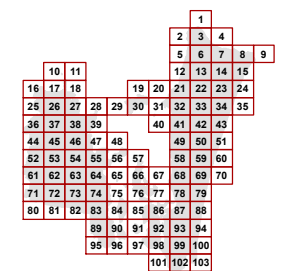
- ▲ Pump station
- Sewer treatment plant
- Gravity main
- - - - Rising main
- Priority infrastructure area
- Property boundary
- Map extent

**Approximate Scale at A3  
1:12,500**




**Disclaimer:**

Some information shown on this drawing may be inaccurate. Users should take appropriate measures to verify any information obtained from this drawing. This drawing shall not be reproduced either in part or full without Redland City Council approval



Plan for trunk sewerage infrastructure

Map LGIP-03-68



**Legend**

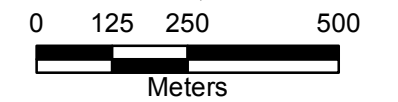
**Future trunk infrastructure**

- Treatment plant
- ▲ Pump station
- Gravity main
- Rising main

**Existing trunk infrastructure**

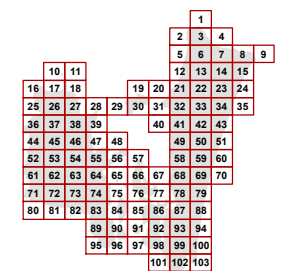
- ▲ Pump station
- Sewer treatment plant
- Gravity main
- - - - Rising main
- Priority infrastructure area
- Property boundary
- Map extent

**Approximate Scale at A3**  
**1:12,500**



**Disclaimer:**

Some information shown on this drawing may be inaccurate. Users should take appropriate measures to verify any information obtained from this drawing. This drawing shall not be reproduced either in part or full without Redland City Council approval



Plan for trunk sewerage infrastructure

Map LGIP-03-69



**Legend**

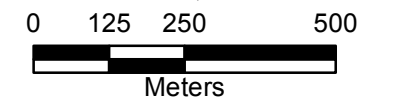
**Future trunk infrastructure**

- Treatment plant
- ▲ Pump station
- Gravity main
- Rising main

**Existing trunk infrastructure**

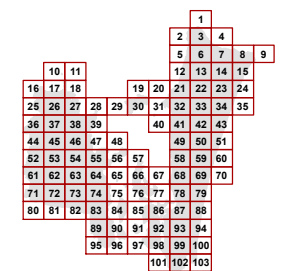
- ▲ Pump station
- Sewer treatment plant
- Gravity main
- - - - - Rising main
- Priority infrastructure area
- Property boundary
- Map extent

**Approximate Scale at A3  
1:12,500**



**Disclaimer:**

Some information shown on this drawing may be inaccurate. Users should take appropriate measures to verify any information obtained from this drawing. This drawing shall not be reproduced either in part or full without Redland City Council approval



Plan for trunk sewerage infrastructure

Map LGIP-03-70





**Legend**

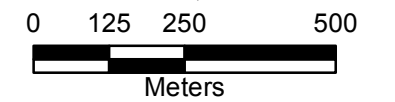
**Future trunk infrastructure**

- Treatment plant
- ▲ Pump station
- Gravity main
- Rising main

**Existing trunk infrastructure**

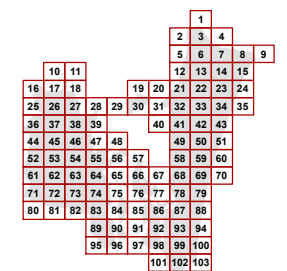
- ▲ Pump station
- Sewer treatment plant
- Gravity main
- - - - Rising main
- Priority infrastructure area
- Property boundary
- Map extent

**Approximate Scale at A3**  
**1:12,500**



**Disclaimer:**

Some information shown on this drawing may be inaccurate. Users should take appropriate measures to verify any information obtained from this drawing. This drawing shall not be reproduced either in part or full without Redland City Council approval



Plan for trunk sewerage infrastructure

Map LGIP-03-71



**LOCAL GOVERNMENT  
INFRASTRUCTURE PLAN**

**Legend**

**Future trunk infrastructure**

- Treatment plant
- ▲ Pump station
- Gravity main
- Rising main

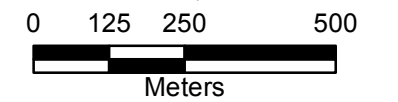
**Existing trunk infrastructure**

- ▲ Pump station
- Sewer treatment plant
- Gravity main
- - - - Rising main

**Service catchment**

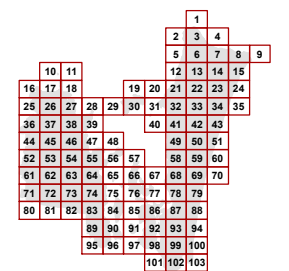
- Mount Cotton
- Priority infrastructure area
- Property boundary
- Map extent

**Approximate Scale at A3**  
**1:12,500**



**Disclaimer:**

Some information shown on this drawing may be inaccurate. Users should take appropriate measures to verify any information obtained from this drawing. This drawing shall not be reproduced either in part or full without Redland City Council approval



Plan for trunk sewerage  
infrastructure

Map LGIP-03-72



**LOCAL GOVERNMENT  
INFRASTRUCTURE PLAN  
Legend**

**Future trunk infrastructure**

- Treatment plant
- ▲ Pump station
- Gravity main
- Rising main

**Existing trunk infrastructure**

- ▲ Pump station
- Sewer treatment plant
- Gravity main
- - - - Rising main

**Service catchment**

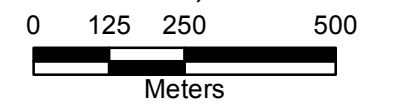
- Mount Cotton
- Victoria Point

- Priority infrastructure area

- Property boundary

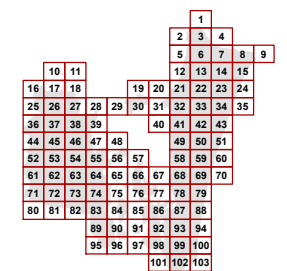
- Map extent

**Approximate Scale at A3**  
**1:12,500**



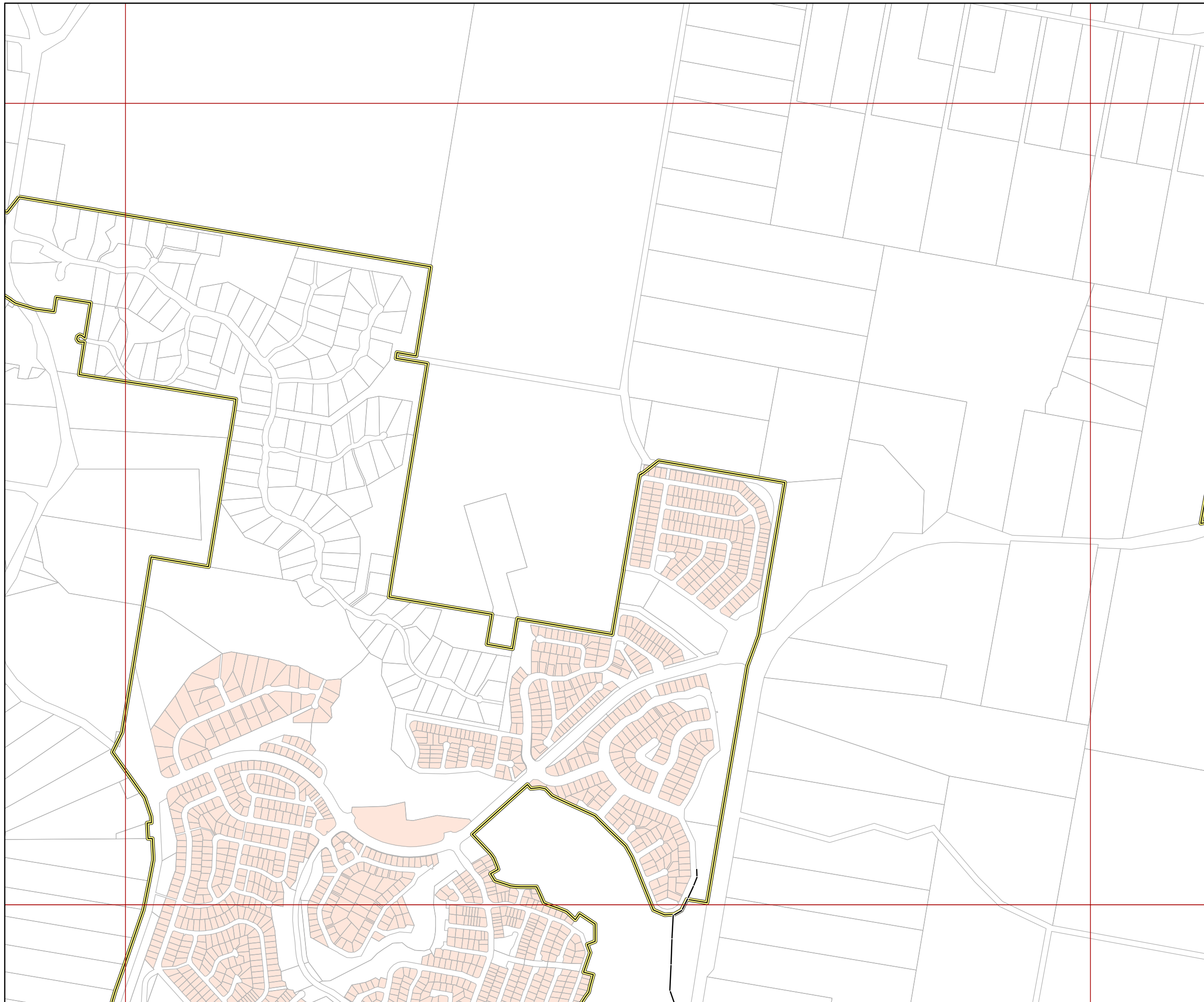
**Disclaimer:**

Some information shown on this drawing may be inaccurate. Users should take appropriate measures to verify any information obtained from this drawing. This drawing shall not be reproduced either in part or full without Redland City Council approval



Plan for trunk sewerage infrastructure

Map LGIP-03-73





**LOCAL GOVERNMENT  
INFRASTRUCTURE PLAN**

**Legend**

**Future trunk infrastructure**

- Treatment plant
- ▲ Pump station
- Gravity main
- Rising main

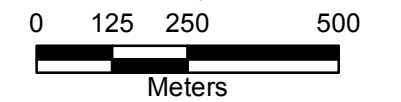
**Existing trunk infrastructure**

- ▲ Pump station
- Sewer treatment plant
- Gravity main
- - - - Rising main

**Service catchment**

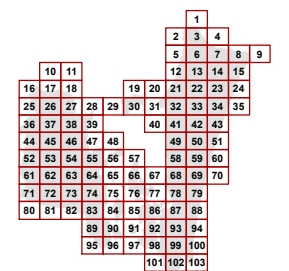
- Victoria Point
- Priority infrastructure area
- Property boundary
- Map extent

**Approximate Scale at A3**  
**1:12,500**



**Disclaimer:**

Some information shown on this drawing may be inaccurate. Users should take appropriate measures to verify any information obtained from this drawing. This drawing shall not be reproduced either in part or full without Redland City Council approval



Plan for trunk sewerage infrastructure





**LOCAL GOVERNMENT  
INFRASTRUCTURE PLAN**

**Legend**

**Future trunk infrastructure**

- Treatment plant
- ▲ Pump station
- Gravity main
- Rising main

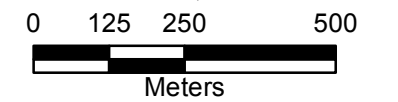
**Existing trunk infrastructure**

- ▲ Pump station
- Sewer treatment plant
- Gravity main
- - - - Rising main

**Service catchment**

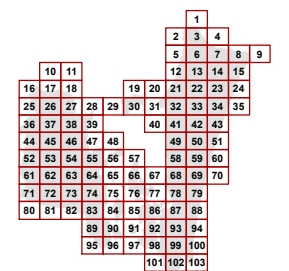
- Victoria Point
- Priority infrastructure area
- Property boundary
- Map extent

**Approximate Scale at A3**  
**1:12,500**



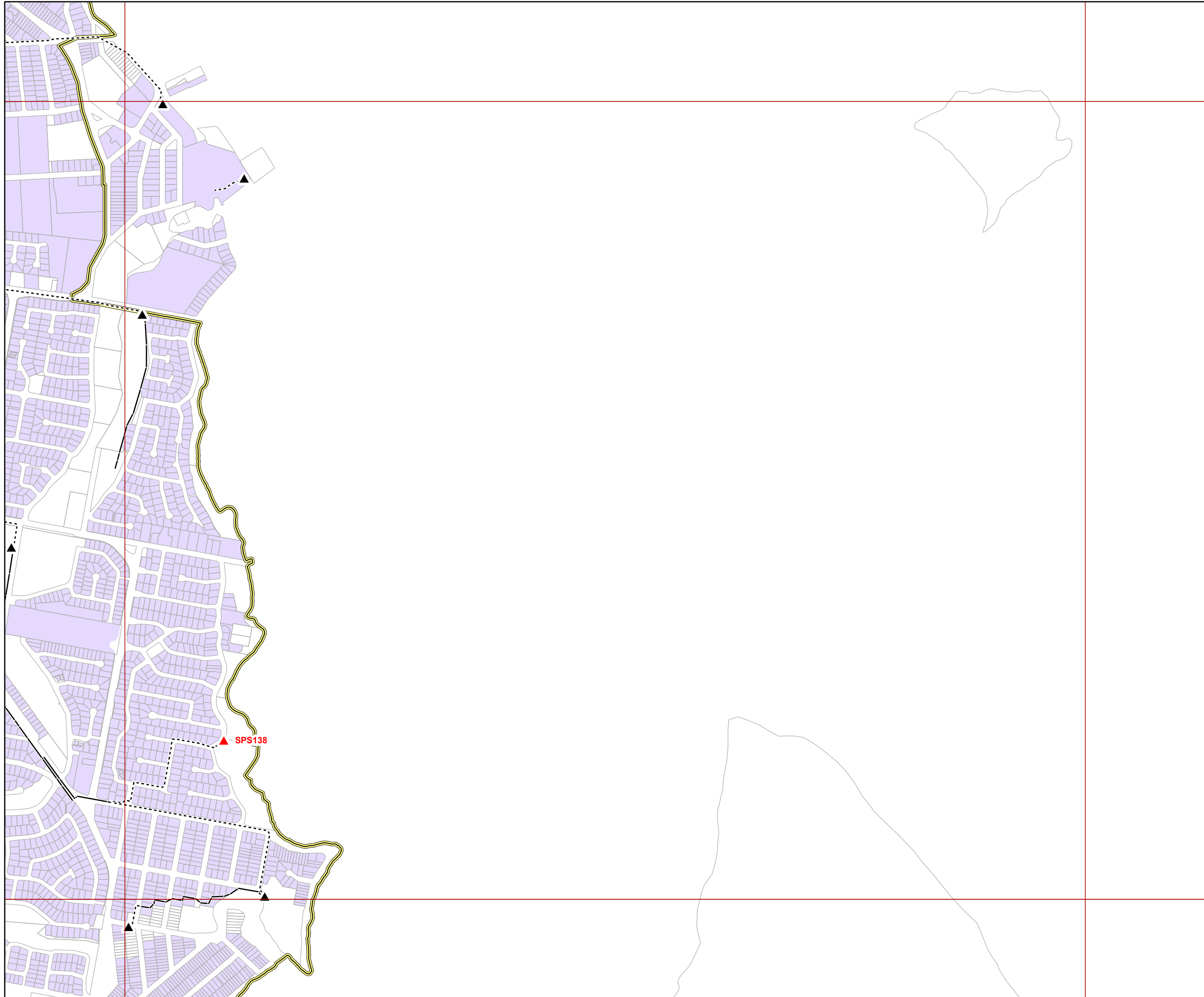
**Disclaimer:**

Some information shown on this drawing may be inaccurate. Users should take appropriate measures to verify any information obtained from this drawing. This drawing shall not be reproduced either in part or full without Redland City Council approval



Plan for trunk sewerage  
infrastructure

Map LGIP-03-75



**Legend**

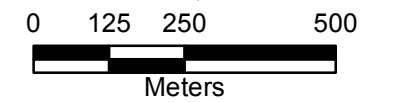
**Future trunk infrastructure**

- Treatment plant
- ▲ Pump station
- Gravity main
- Rising main

**Existing trunk infrastructure**

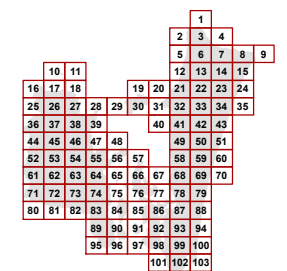
- ▲ Pump station
- Sewer treatment plant
- Gravity main
- - - - Rising main
- Priority infrastructure area
- Property boundary
- Map extent

**Approximate Scale at A3**  
**1:12,500**



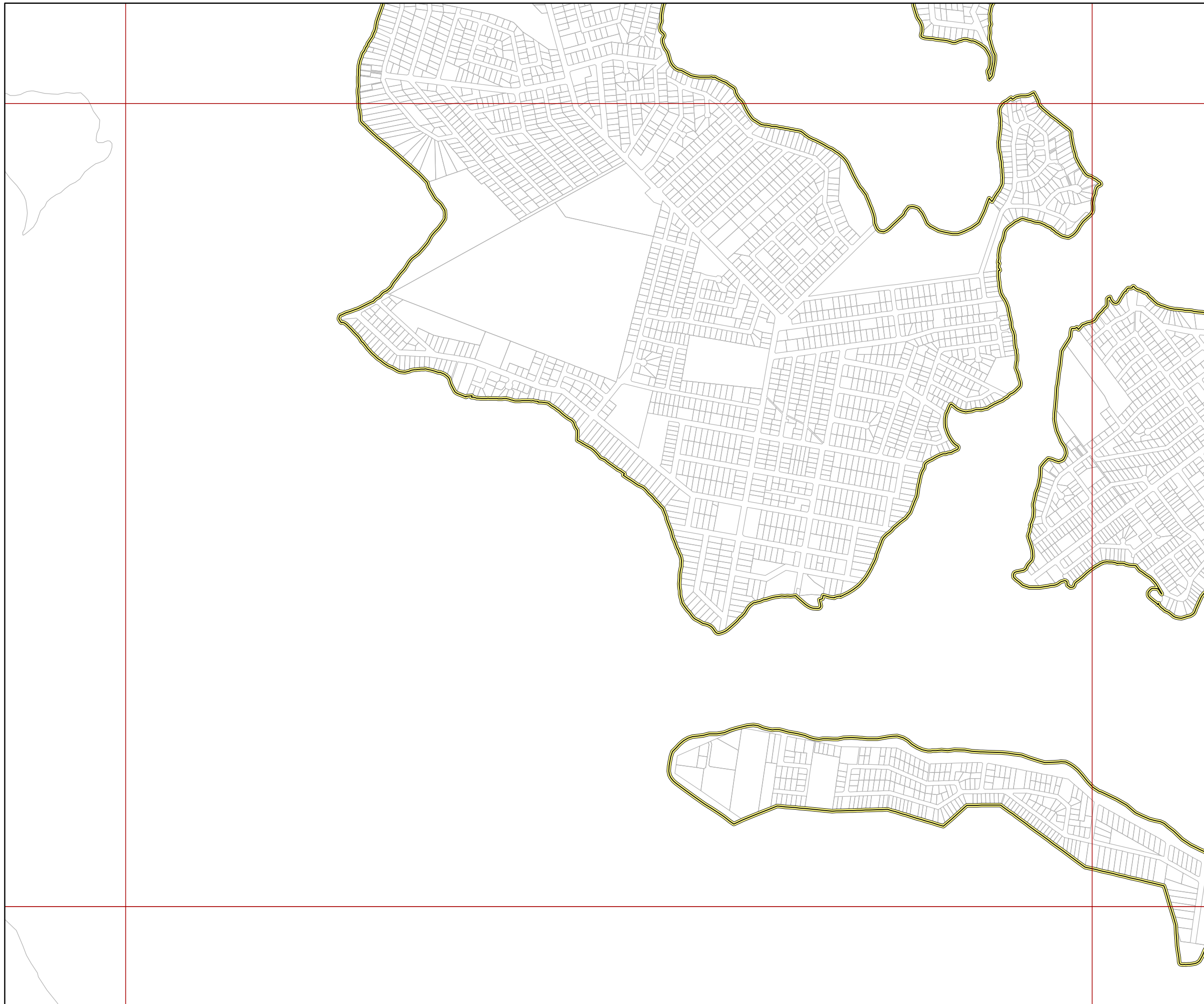
**Disclaimer:**

Some information shown on this drawing may be inaccurate. Users should take appropriate measures to verify any information obtained from this drawing. This drawing shall not be reproduced either in part or full without Redland City Council approval



Plan for trunk sewerage infrastructure

Map LGIP-03-76



**Legend**

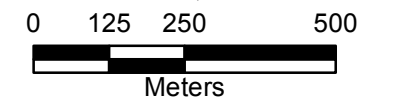
**Future trunk infrastructure**

- Treatment plant
- ▲ Pump station
- Gravity main
- Rising main

**Existing trunk infrastructure**

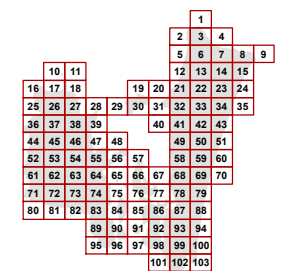
- ▲ Pump station
- Sewer treatment plant
- Gravity main
- - - - Rising main
- Priority infrastructure area
- Property boundary
- Map extent

**Approximate Scale at A3**  
**1:12,500**



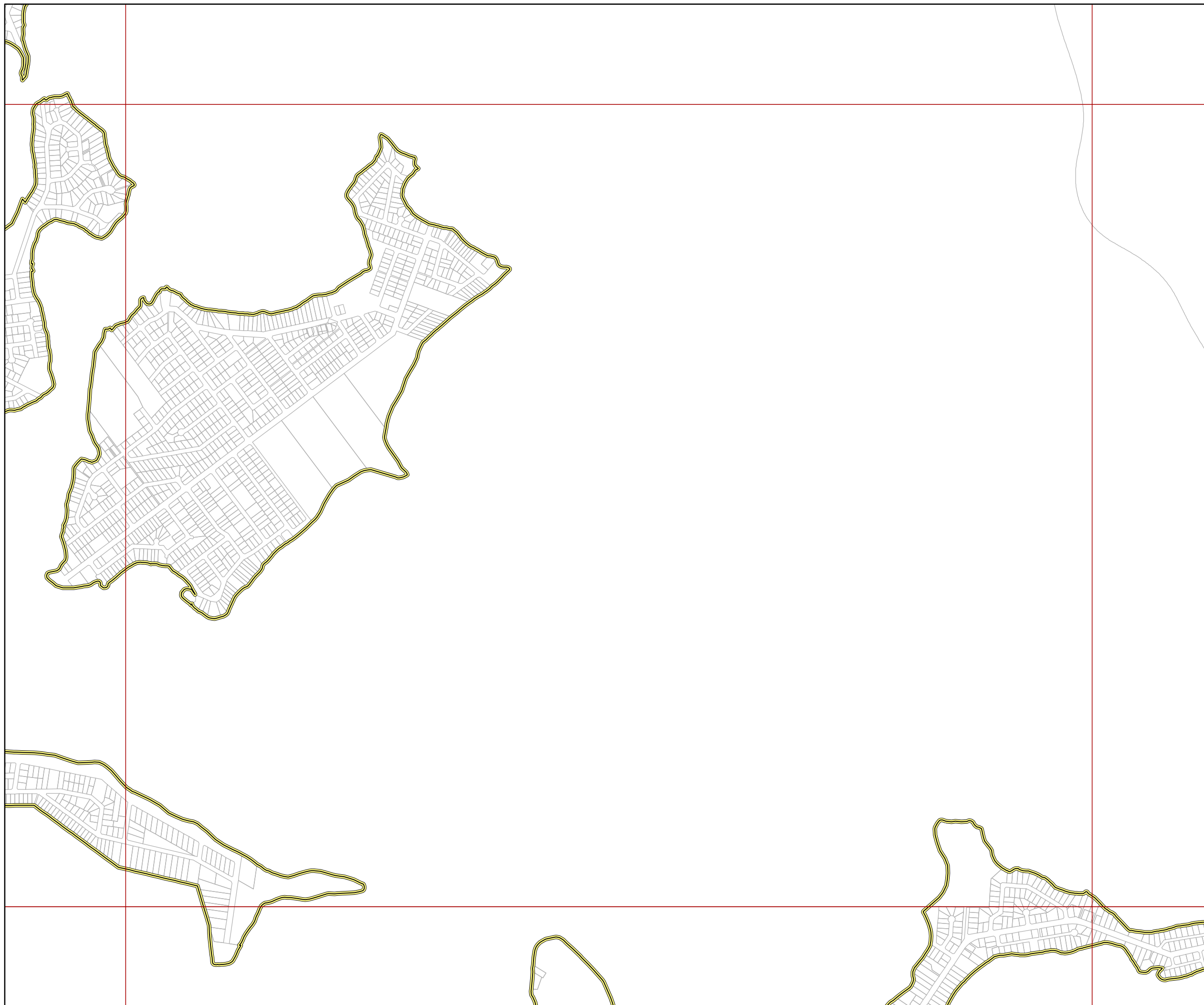
**Disclaimer:**

Some information shown on this drawing may be inaccurate. Users should take appropriate measures to verify any information obtained from this drawing. This drawing shall not be reproduced either in part or full without Redland City Council approval



Plan for trunk sewerage infrastructure

Map LGIP-03-77





**Legend**

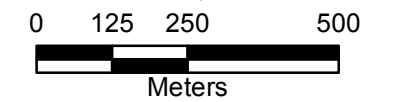
**Future trunk infrastructure**

- Treatment plant
- ▲ Pump station
- Gravity main
- Rising main

**Existing trunk infrastructure**

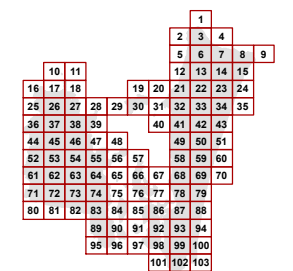
- ▲ Pump station
- Sewer treatment plant
- Gravity main
- - - - Rising main
- Priority infrastructure area
- Property boundary
- Map extent

**Approximate Scale at A3**  
**1:12,500**



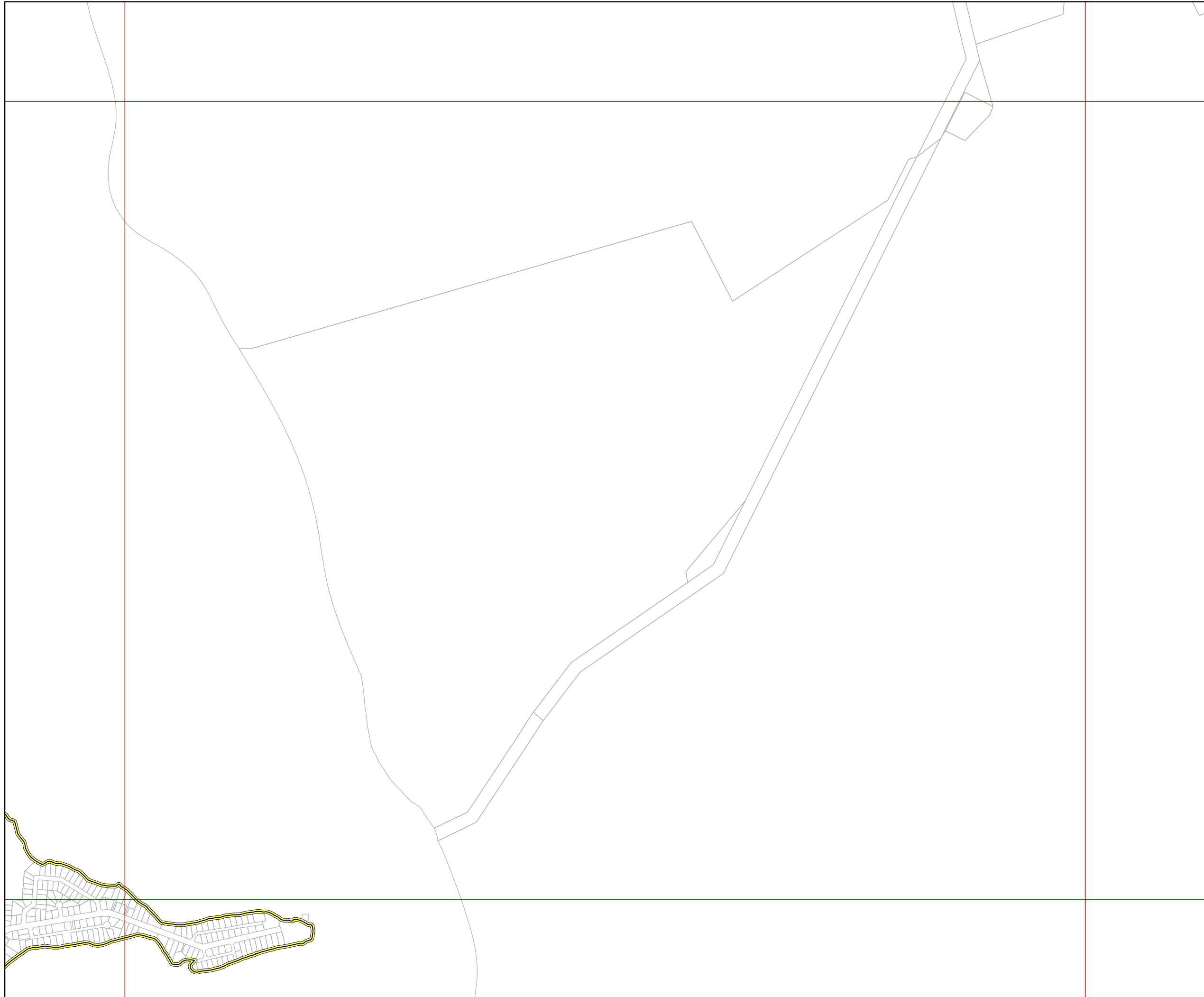
**Disclaimer:**

Some information shown on this drawing may be inaccurate. Users should take appropriate measures to verify any information obtained from this drawing. This drawing shall not be reproduced either in part or full without Redland City Council approval



Plan for trunk sewerage infrastructure

Map LGIP-03-78





**Legend**

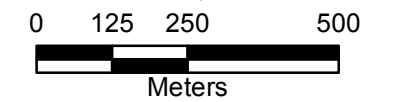
**Future trunk infrastructure**

- Treatment plant
- ▲ Pump station
- Gravity main
- Rising main

**Existing trunk infrastructure**

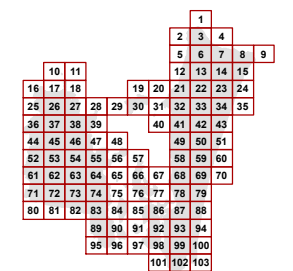
- ▲ Pump station
- Sewer treatment plant
- Gravity main
- - - - Rising main
- Priority infrastructure area
- Property boundary
- Map extent

**Approximate Scale at A3  
1:12,500**



**Disclaimer:**

Some information shown on this drawing may be inaccurate. Users should take appropriate measures to verify any information obtained from this drawing. This drawing shall not be reproduced either in part or full without Redland City Council approval



Plan for trunk sewerage infrastructure

Map LGIP-03-79



**Legend**

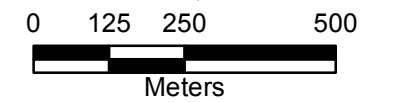
**Future trunk infrastructure**

- Treatment plant
- ▲ Pump station
- Gravity main
- Rising main

**Existing trunk infrastructure**

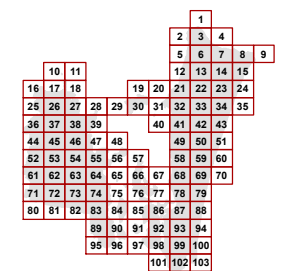
- ▲ Pump station
- Sewer treatment plant
- Gravity main
- - - - - Rising main
- Priority infrastructure area
- Property boundary
- Map extent

**Approximate Scale at A3  
1:12,500**



**Disclaimer:**

Some information shown on this drawing may be inaccurate. Users should take appropriate measures to verify any information obtained from this drawing. This drawing shall not be reproduced either in part or full without Redland City Council approval



Plan for trunk sewerage infrastructure

Map LGIP-03-80



**LOCAL GOVERNMENT  
INFRASTRUCTURE PLAN**

**Legend**

**Future trunk infrastructure**

- Treatment plant
- ▲ Pump station
- Gravity main
- Rising main

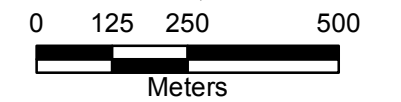
**Existing trunk infrastructure**

- ▲ Pump station
- Sewer treatment plant
- Gravity main
- - - - Rising main

**Service catchment**

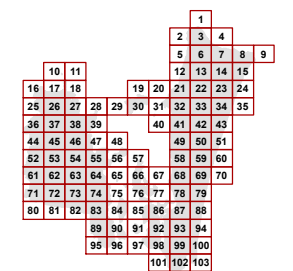
- Mount Cotton
- Priority infrastructure area
- Property boundary
- Map extent

**Approximate Scale at A3**  
**1:12,500**



**Disclaimer:**

Some information shown on this drawing may be inaccurate. Users should take appropriate measures to verify any information obtained from this drawing. This drawing shall not be reproduced either in part or full without Redland City Council approval



Plan for trunk sewerage infrastructure

Map LGIP-03-81



**LOCAL GOVERNMENT  
INFRASTRUCTURE PLAN**

**Legend**

**Future trunk infrastructure**

- Treatment plant
- ▲ Pump station
- Gravity main
- Rising main

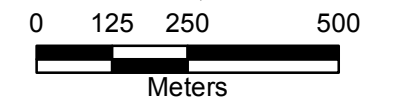
**Existing trunk infrastructure**

- ▲ Pump station
- Sewer treatment plant
- Gravity main
- Rising main

**Service catchment**

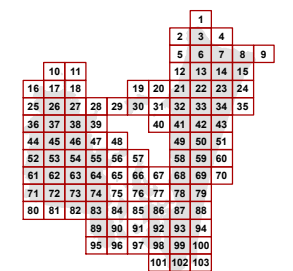
- Mount Cotton
- ▭ Priority infrastructure area
- ▭ Property boundary
- ▭ Map extent

**Approximate Scale at A3**  
**1:12,500**



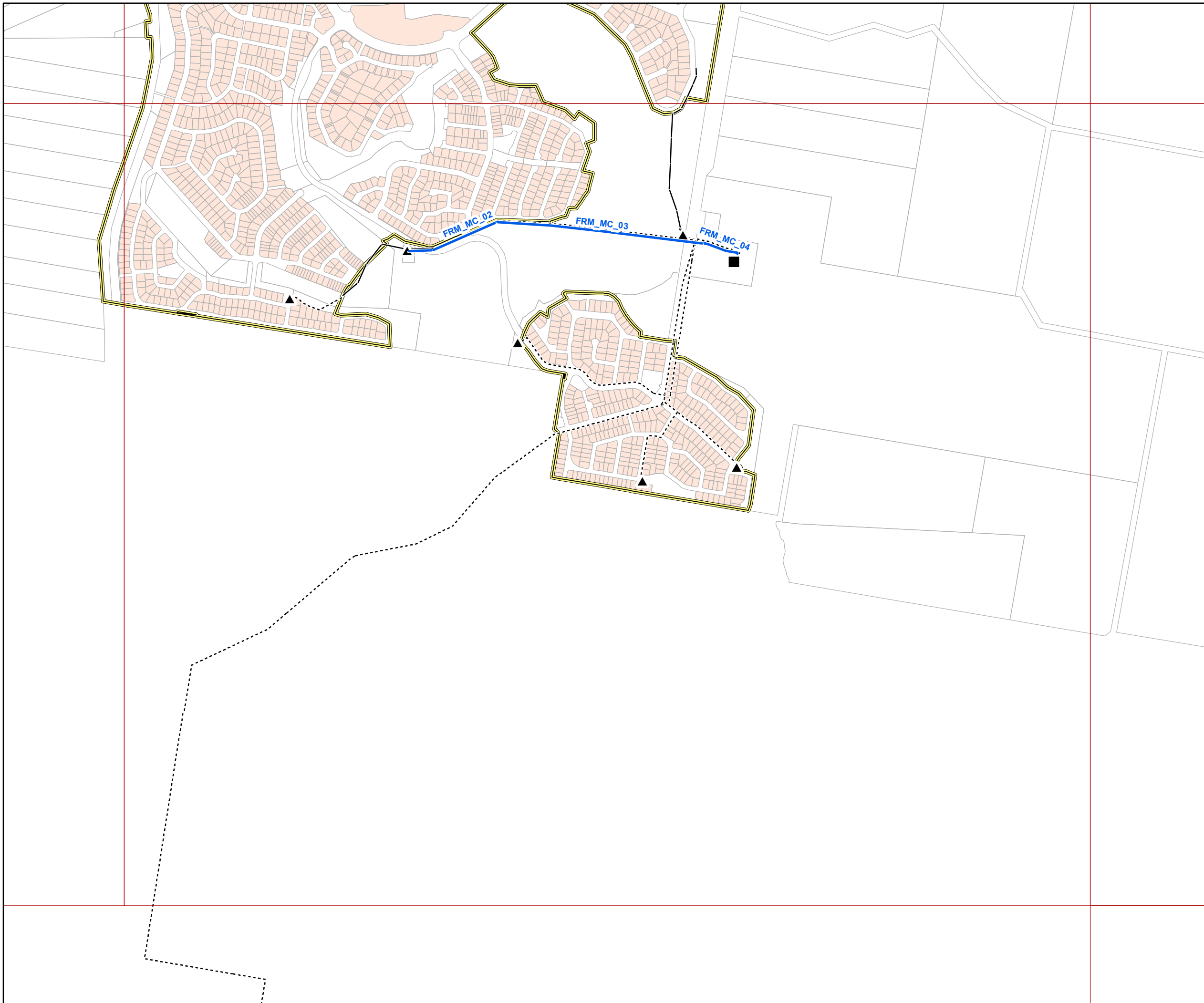
**Disclaimer:**

Some information shown on this drawing may be inaccurate. Users should take appropriate measures to verify any information obtained from this drawing. This drawing shall not be reproduced either in part or full without Redland City Council approval



Plan for trunk sewerage infrastructure

Map LGIP-03-82





**LOCAL GOVERNMENT  
INFRASTRUCTURE PLAN**

**Legend**

**Future trunk infrastructure**

- Treatment plant
- ▲ Pump station
- Gravity main
- Rising main

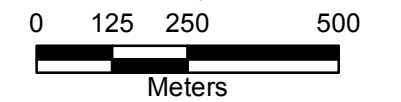
**Existing trunk infrastructure**

- ▲ Pump station
- Sewer treatment plant
- Gravity main
- - - - Rising main

**Service catchment**

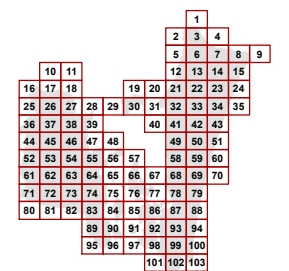
- Victoria Point
- Priority infrastructure area
- Property boundary
- Map extent

**Approximate Scale at A3**  
**1:12,500**



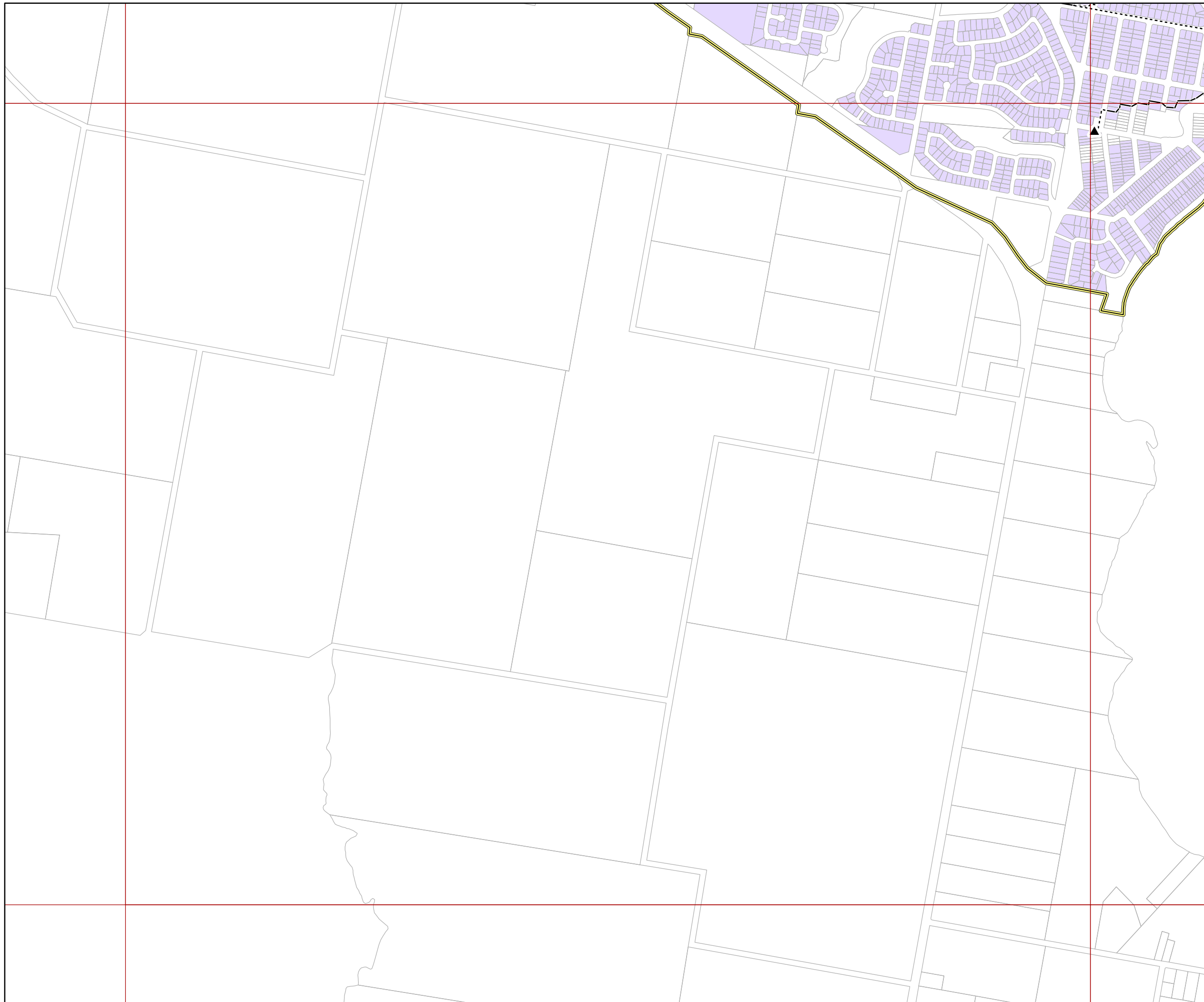
**Disclaimer:**

Some information shown on this drawing may be inaccurate. Users should take appropriate measures to verify any information obtained from this drawing. This drawing shall not be reproduced either in part or full without Redland City Council approval



Plan for trunk sewerage  
infrastructure

Map LGIP-03- 83



**LOCAL GOVERNMENT  
INFRASTRUCTURE PLAN**

**Legend**

**Future trunk infrastructure**

- Treatment plant
- ▲ Pump station
- Gravity main
- Rising main

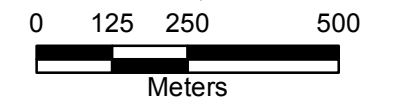
**Existing trunk infrastructure**

- ▲ Pump station
- Sewer treatment plant
- Gravity main
- - - - - Rising main

**Service catchment**

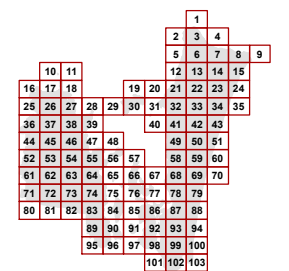
- Victoria Point
- Priority infrastructure area
- Property boundary
- Map extent

**Approximate Scale at A3**  
**1:12,500**



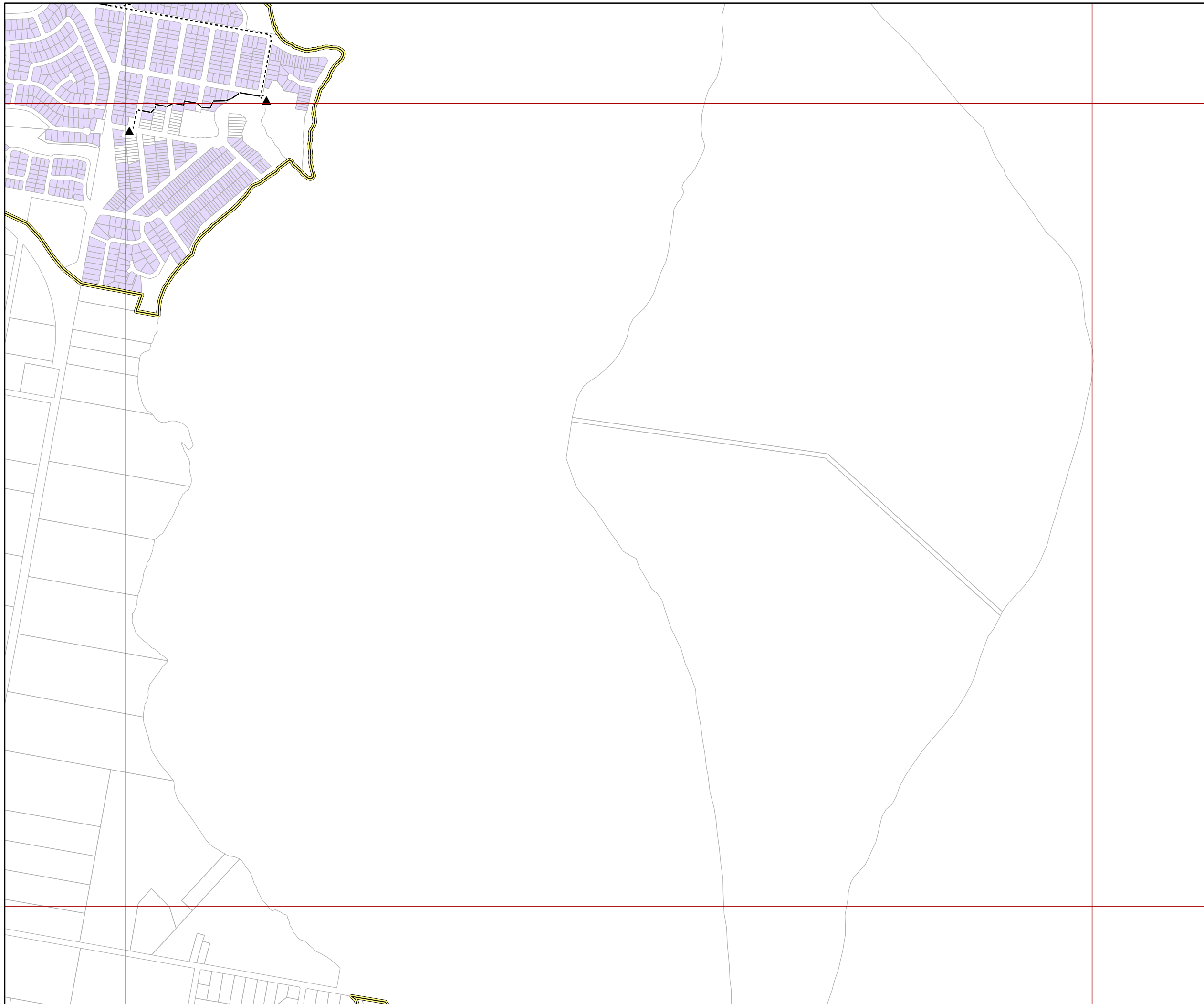
**Disclaimer:**

Some information shown on this drawing may be inaccurate. Users should take appropriate measures to verify any information obtained from this drawing. This drawing shall not be reproduced either in part or full without Redland City Council approval



Plan for trunk sewerage infrastructure

Map LGIP-03-84



**Legend**

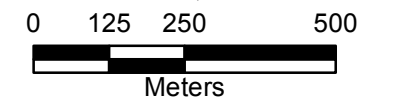
**Future trunk infrastructure**

- Treatment plant
- ▲ Pump station
- Gravity main
- Rising main

**Existing trunk infrastructure**

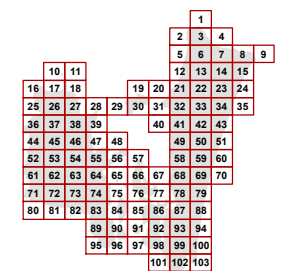
- ▲ Pump station
- Sewer treatment plant
- Gravity main
- Rising main
- ▭ Priority infrastructure area
- Property boundary
- Map extent

**Approximate Scale at A3**  
**1:12,500**



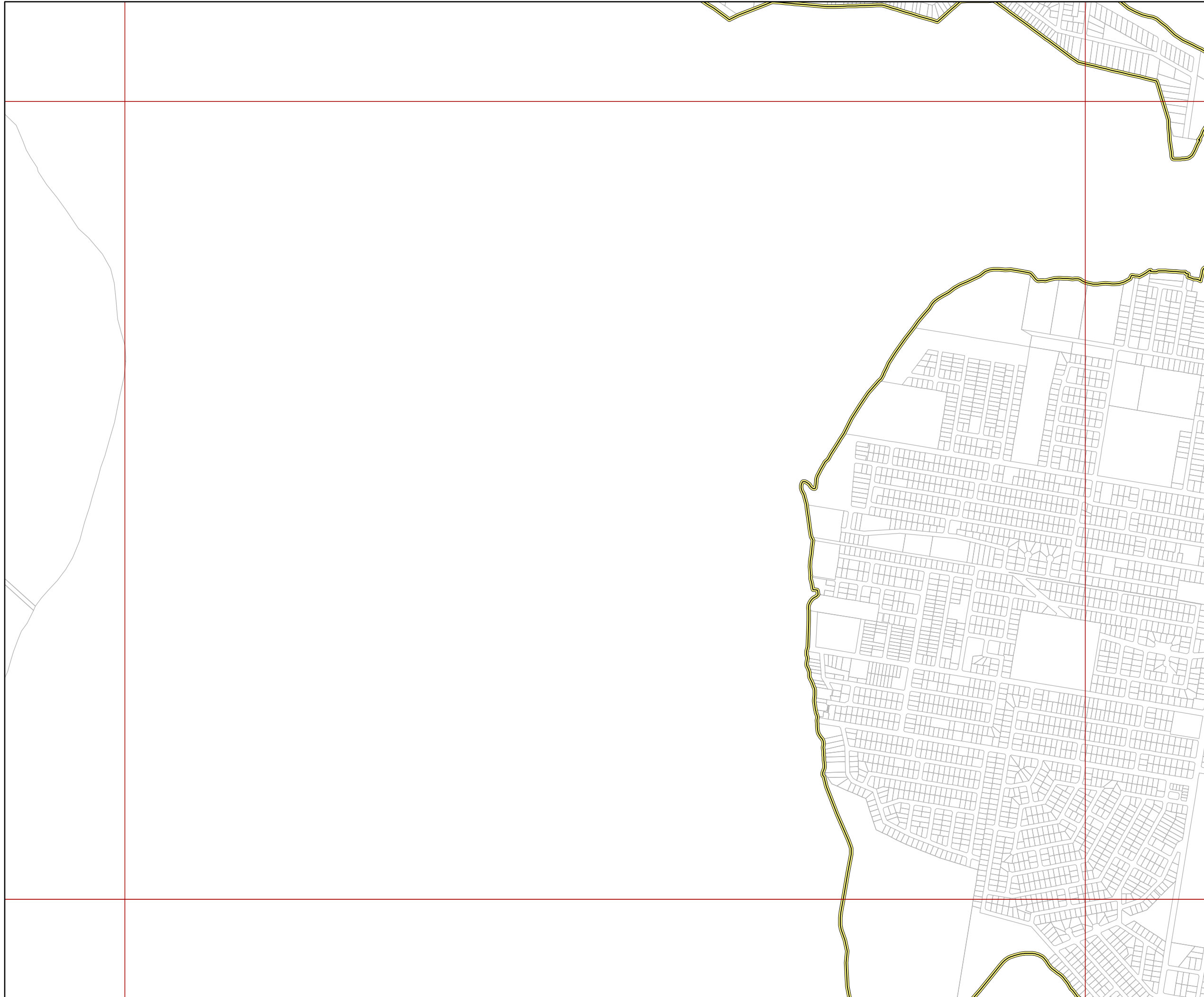
**Disclaimer:**

Some information shown on this drawing may be inaccurate. Users should take appropriate measures to verify any information obtained from this drawing. This drawing shall not be reproduced either in part or full without Redland City Council approval



Plan for trunk sewerage infrastructure

Map LGIP-03- 85





**Legend**

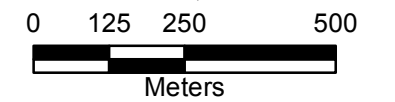
**Future trunk infrastructure**

- Treatment plant
- ▲ Pump station
- Gravity main
- Rising main

**Existing trunk infrastructure**

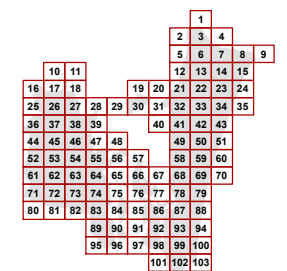
- ▲ Pump station
- Sewer treatment plant
- Gravity main
- - - - Rising main
- Priority infrastructure area
- Property boundary
- Map extent

**Approximate Scale at A3**  
**1:12,500**



**Disclaimer:**

Some information shown on this drawing may be inaccurate. Users should take appropriate measures to verify any information obtained from this drawing. This drawing shall not be reproduced either in part or full without Redland City Council approval




Plan for trunk sewerage infrastructure

Map LGIP-03-86







**Legend**

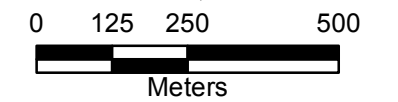
**Future trunk infrastructure**

- Treatment plant
- ▲ Pump station
- Gravity main
- Rising main

**Existing trunk infrastructure**

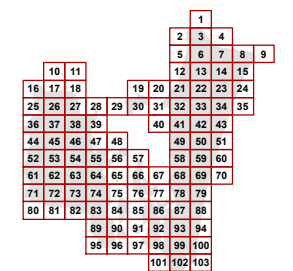
- ▲ Pump station
- Sewer treatment plant
- Gravity main
- ..... Rising main
- ▭ Priority infrastructure area
- Property boundary
- Map extent

**Approximate Scale at A3**  
**1:12,500**



**Disclaimer:**

Some information shown on this drawing may be inaccurate. Users should take appropriate measures to verify any information obtained from this drawing. This drawing shall not be reproduced either in part or full without Redland City Council approval



Plan for trunk sewerage infrastructure

Map LGIP-03-87



**Legend**

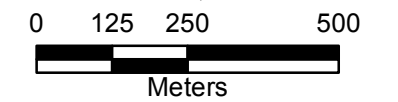
**Future trunk infrastructure**

- Treatment plant
- ▲ Pump station
- Gravity main
- Rising main

**Existing trunk infrastructure**

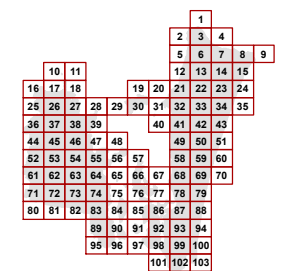
- ▲ Pump station
- Sewer treatment plant
- Gravity main
- - - - - Rising main
- Priority infrastructure area
- Property boundary
- Map extent

**Approximate Scale at A3  
1:12,500**



**Disclaimer:**

Some information shown on this drawing may be inaccurate. Users should take appropriate measures to verify any information obtained from this drawing. This drawing shall not be reproduced either in part or full without Redland City Council approval



Plan for trunk sewerage infrastructure

Map LGIP-03-88



**Legend**

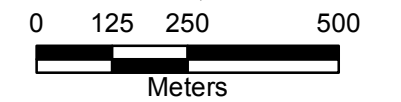
**Future trunk infrastructure**

- Treatment plant
- ▲ Pump station
- Gravity main
- Rising main

**Existing trunk infrastructure**

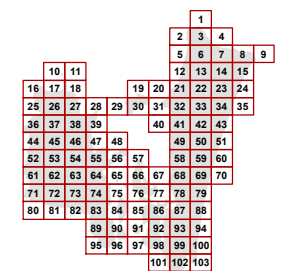
- ▲ Pump station
- Sewer treatment plant
- Gravity main
- - - - Rising main
- Priority infrastructure area
- Property boundary
- Map extent

**Approximate Scale at A3  
1:12,500**



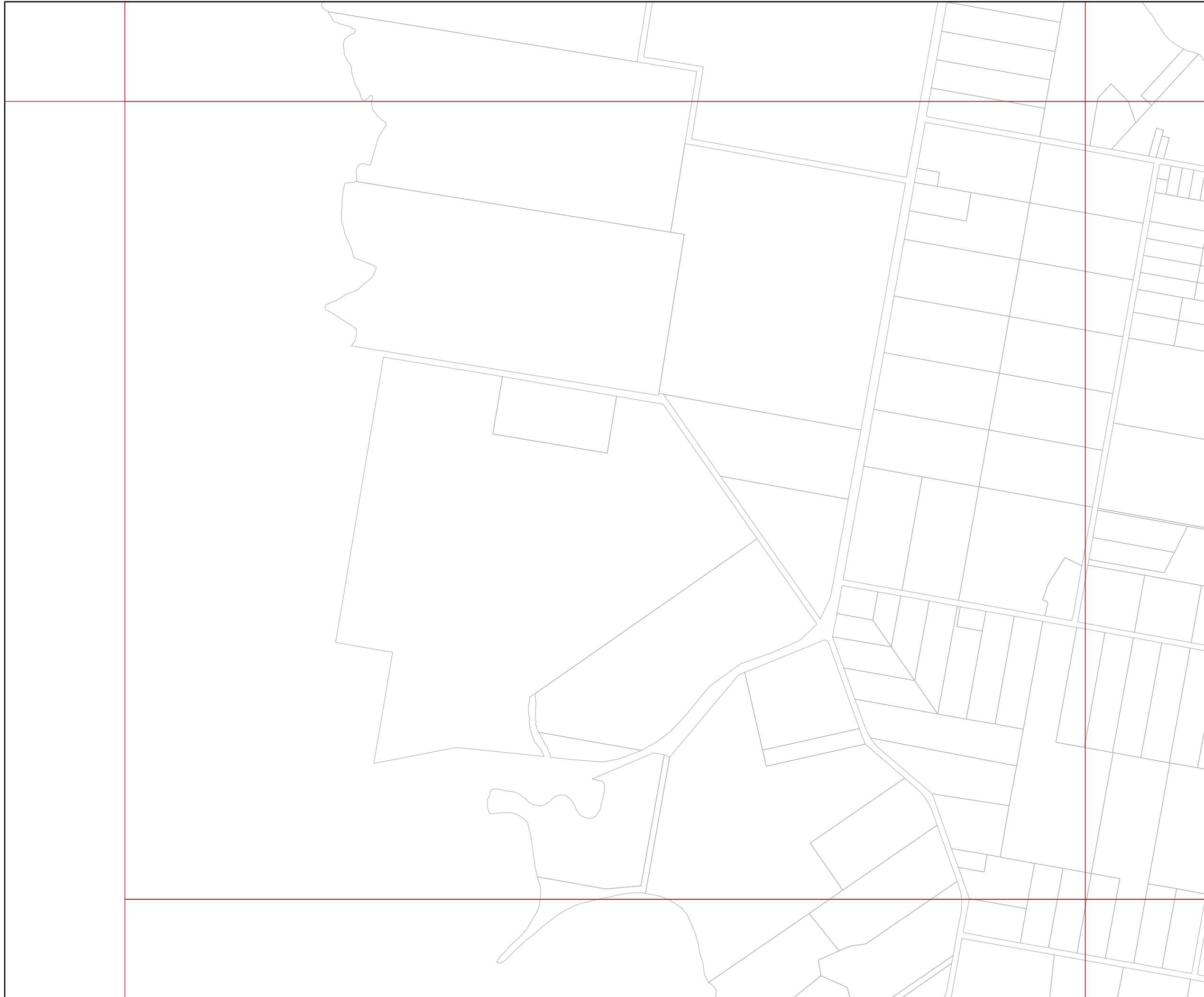
**Disclaimer:**

Some information shown on this drawing may be inaccurate. Users should take appropriate measures to verify any information obtained from this drawing. This drawing shall not be reproduced either in part or full without Redland City Council approval



Plan for trunk sewerage infrastructure

Map LGIP-03-89



**Legend**

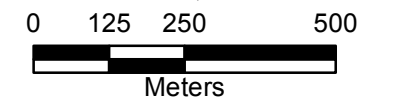
**Future trunk infrastructure**

- Treatment plant
- ▲ Pump station
- Gravity main
- Rising main

**Existing trunk infrastructure**

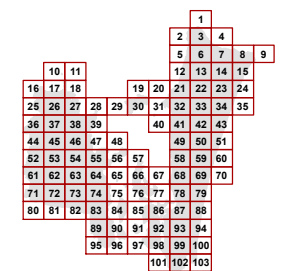
- ▲ Pump station
- Sewer treatment plant
- Gravity main
- - - - Rising main
- Priority infrastructure area
- Property boundary
- Map extent

**Approximate Scale at A3**  
**1:12,500**



**Disclaimer:**

Some information shown on this drawing may be inaccurate. Users should take appropriate measures to verify any information obtained from this drawing. This drawing shall not be reproduced either in part or full without Redland City Council approval



Plan for trunk sewerage infrastructure

Map LGIP-03-90







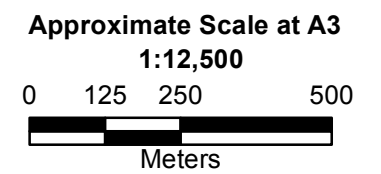
**Legend**

**Future trunk infrastructure**

- Treatment plant
- ▲ Pump station
- Gravity main
- Rising main

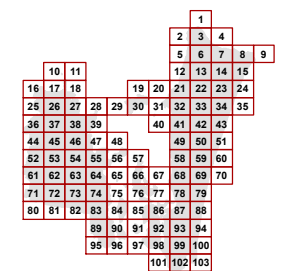
**Existing trunk infrastructure**

- ▲ Pump station
- Sewer treatment plant
- Gravity main
- - - - Rising main
- Priority infrastructure area
- Property boundary
- Map extent



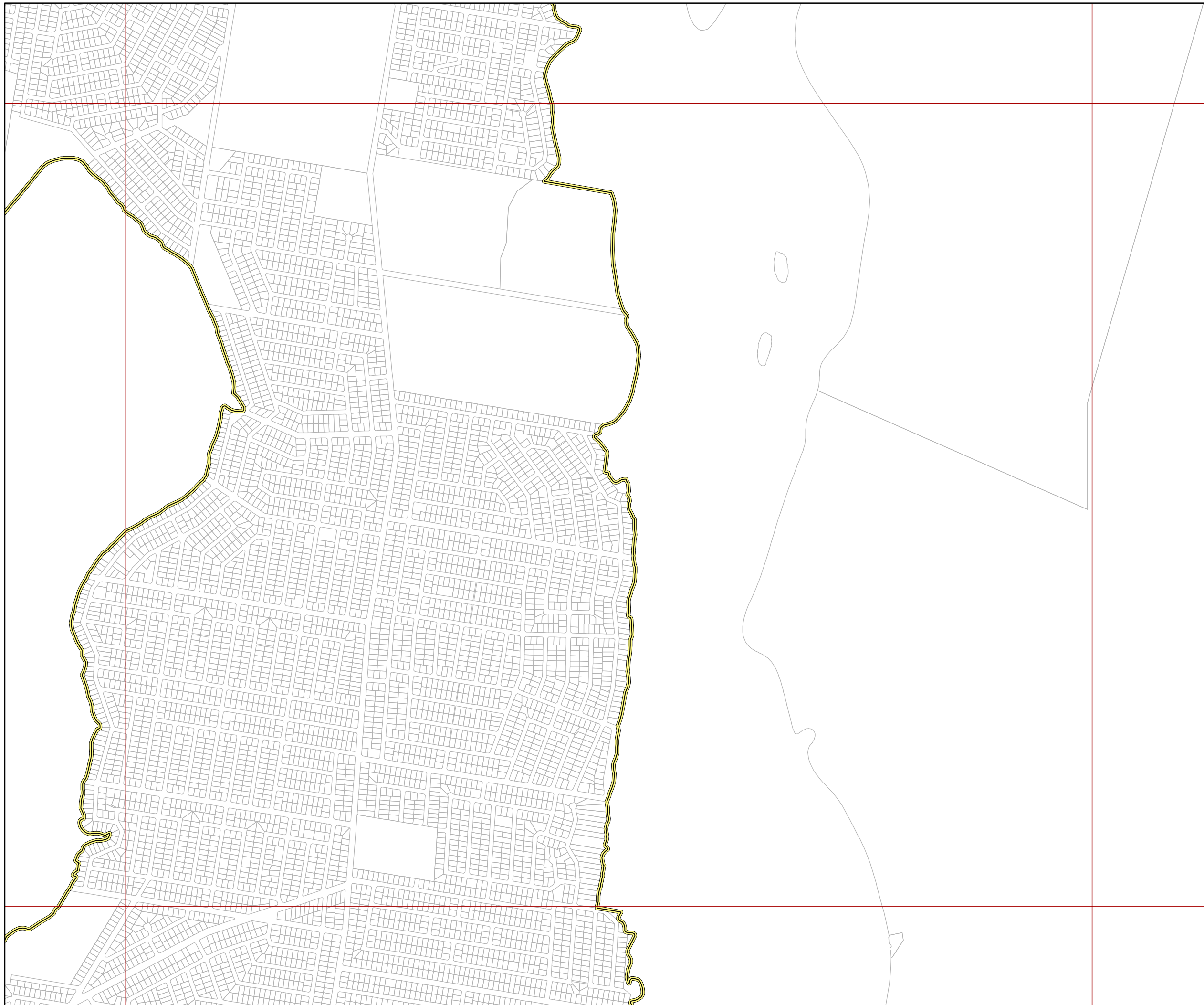
**Disclaimer:**

Some information shown on this drawing may be inaccurate. Users should take appropriate measures to verify any information obtained from this drawing. This drawing shall not be reproduced either in part or full without Redland City Council approval



Plan for trunk sewerage infrastructure

Map LGIP-03-92



**Legend**

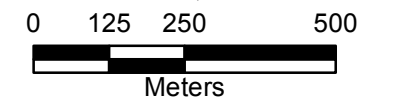
**Future trunk infrastructure**

- Treatment plant
- ▲ Pump station
- Gravity main
- Rising main

**Existing trunk infrastructure**

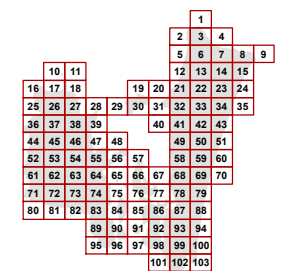
- ▲ Pump station
- Sewer treatment plant
- Gravity main
- - - - - Rising main
- Priority infrastructure area
- Property boundary
- Map extent

**Approximate Scale at A3  
1:12,500**



**Disclaimer:**

Some information shown on this drawing may be inaccurate. Users should take appropriate measures to verify any information obtained from this drawing. This drawing shall not be reproduced either in part or full without Redland City Council approval



Plan for trunk sewerage infrastructure

Map LGIP-03-93



**Legend**

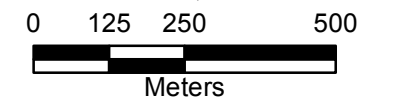
**Future trunk infrastructure**

- Treatment plant
- ▲ Pump station
- Gravity main
- Rising main

**Existing trunk infrastructure**

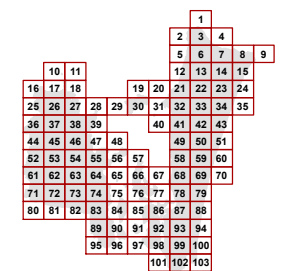
- ▲ Pump station
- Sewer treatment plant
- Gravity main
- Rising main
- ▭ Priority infrastructure area
- Property boundary
- Map extent

**Approximate Scale at A3  
1:12,500**



**Disclaimer:**

Some information shown on this drawing may be inaccurate. Users should take appropriate measures to verify any information obtained from this drawing. This drawing shall not be reproduced either in part or full without Redland City Council approval



Plan for trunk sewerage infrastructure

Map LGIP-03-94





**Legend**

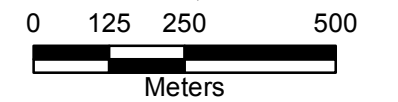
**Future trunk infrastructure**

- Treatment plant
- ▲ Pump station
- Gravity main
- Rising main

**Existing trunk infrastructure**

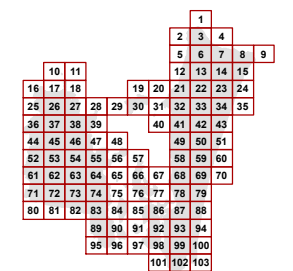
- ▲ Pump station
- Sewer treatment plant
- Gravity main
- ..... Rising main
- ▭ Priority infrastructure area
- Property boundary
- Map extent

**Approximate Scale at A3**  
**1:12,500**



**Disclaimer:**

Some information shown on this drawing may be inaccurate. Users should take appropriate measures to verify any information obtained from this drawing. This drawing shall not be reproduced either in part or full without Redland City Council approval



Plan for trunk sewerage infrastructure

Map LGIP-03-95





**Legend**

**Future trunk infrastructure**

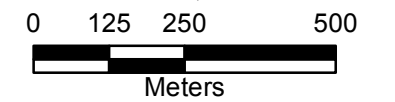
- Treatment plant
- ▲ Pump station
- Gravity main
- Rising main

**Existing trunk infrastructure**

- ▲ Pump station
- Sewer treatment plant
- Gravity main
- - - - Rising main

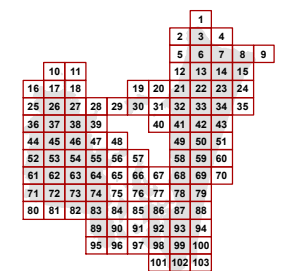
- Priority infrastructure area
- Property boundary
- Map extent

**Approximate Scale at A3  
1:12,500**



**Disclaimer:**

Some information shown on this drawing may be inaccurate. Users should take appropriate measures to verify any information obtained from this drawing. This drawing shall not be reproduced either in part or full without Redland City Council approval



Plan for trunk sewerage infrastructure

Map LGIP-03-96



**Legend**

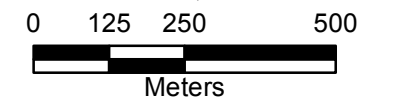
**Future trunk infrastructure**

- Treatment plant
- ▲ Pump station
- Gravity main
- Rising main

**Existing trunk infrastructure**

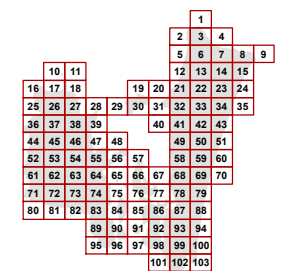
- ▲ Pump station
- Sewer treatment plant
- Gravity main
- Rising main
- ▭ Priority infrastructure area
- Property boundary
- Map extent

**Approximate Scale at A3**  
**1:12,500**



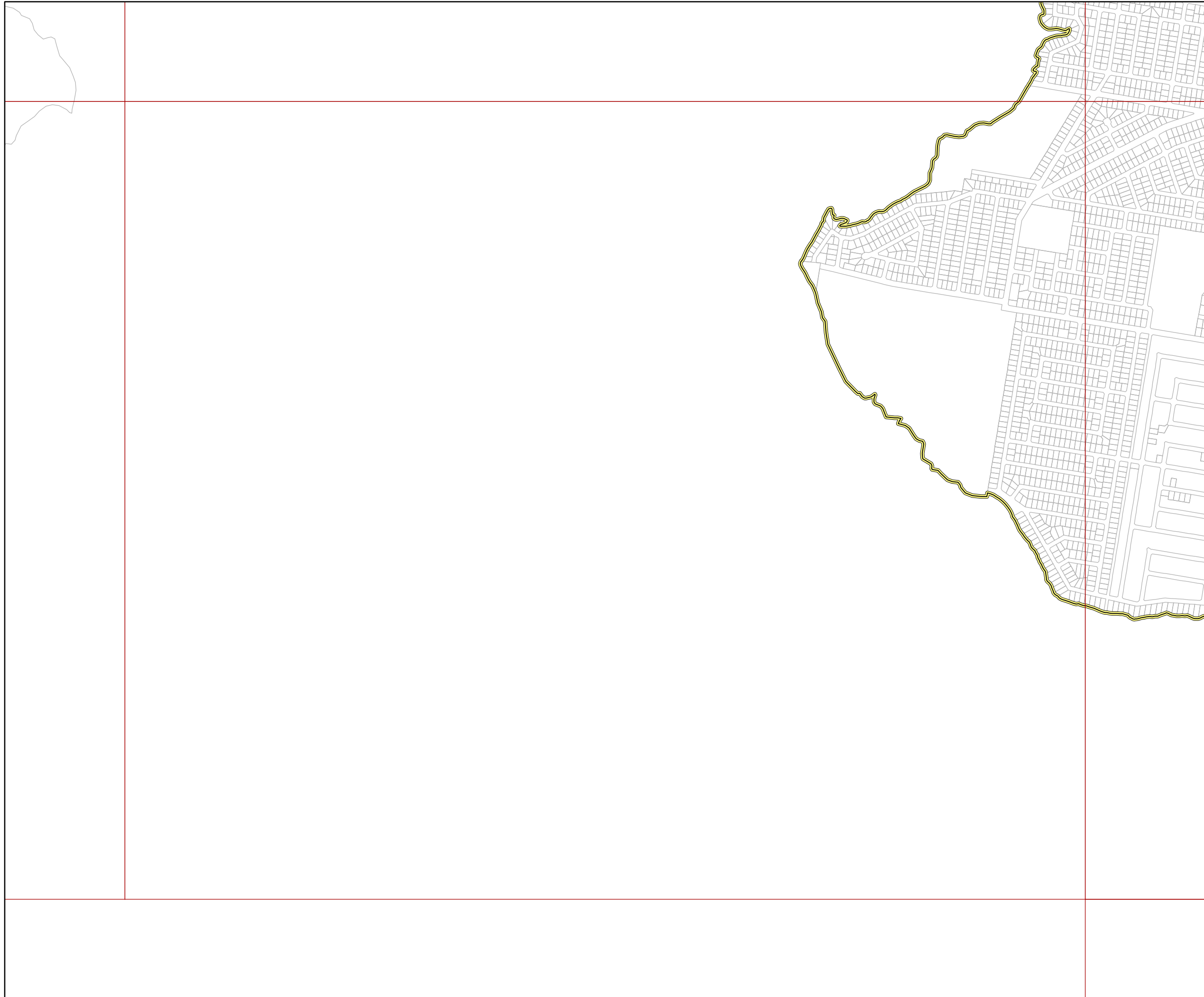
**Disclaimer:**

Some information shown on this drawing may be inaccurate. Users should take appropriate measures to verify any information obtained from this drawing. This drawing shall not be reproduced either in part or full without Redland City Council approval



Plan for trunk sewerage infrastructure

Map LGIP-03-97



**Legend**

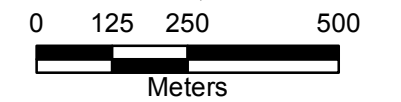
**Future trunk infrastructure**

- Treatment plant
- ▲ Pump station
- Gravity main
- Rising main

**Existing trunk infrastructure**

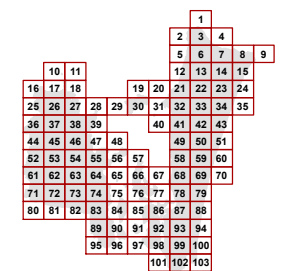
- ▲ Pump station
- Sewer treatment plant
- Gravity main
- - - - Rising main
- Priority infrastructure area
- Property boundary
- Map extent

**Approximate Scale at A3**  
**1:12,500**



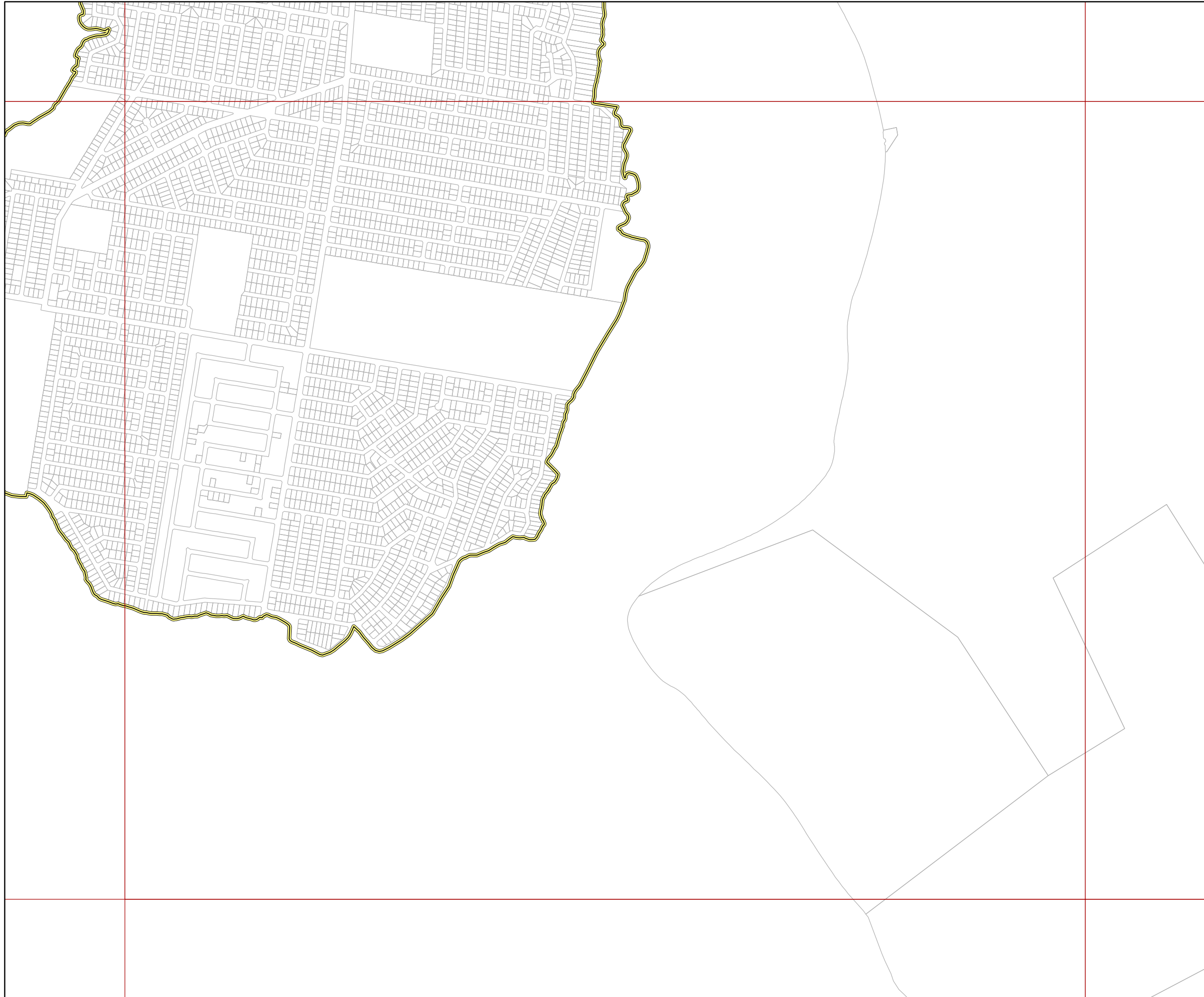
**Disclaimer:**

Some information shown on this drawing may be inaccurate. Users should take appropriate measures to verify any information obtained from this drawing. This drawing shall not be reproduced either in part or full without Redland City Council approval



Plan for trunk sewerage infrastructure

Map LGIP-03-98





**Legend**

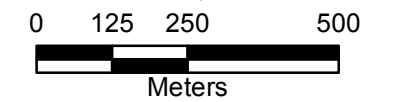
**Future trunk infrastructure**

- Treatment plant
- ▲ Pump station
- Gravity main
- Rising main

**Existing trunk infrastructure**

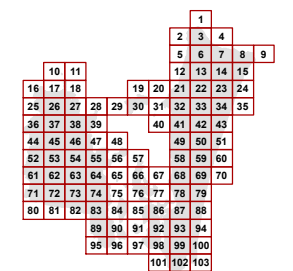
- ▲ Pump station
- Sewer treatment plant
- Gravity main
- - - - Rising main
- Priority infrastructure area
- Property boundary
- Map extent

**Approximate Scale at A3**  
**1:12,500**



**Disclaimer:**

Some information shown on this drawing may be inaccurate. Users should take appropriate measures to verify any information obtained from this drawing. This drawing shall not be reproduced either in part or full without Redland City Council approval



Plan for trunk sewerage infrastructure

Map LGIP-03-99



**Legend**

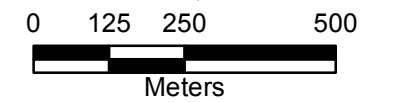
**Future trunk infrastructure**

- Treatment plant
- ▲ Pump station
- Gravity main
- Rising main

**Existing trunk infrastructure**

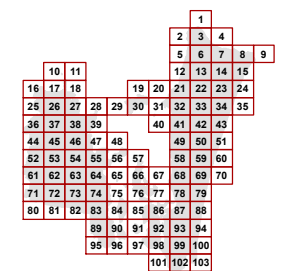
- ▲ Pump station
- Sewer treatment plant
- Gravity main
- - - - - Rising main
- Priority infrastructure area
- Property boundary
- Map extent

**Approximate Scale at A3  
1:12,500**



**Disclaimer:**

Some information shown on this drawing may be inaccurate. Users should take appropriate measures to verify any information obtained from this drawing. This drawing shall not be reproduced either in part or full without Redland City Council approval



Plan for trunk sewerage infrastructure

Map LGIP-03- 100



**Legend**

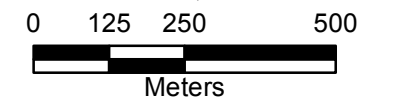
**Future trunk infrastructure**

- Treatment plant
- ▲ Pump station
- Gravity main
- Rising main

**Existing trunk infrastructure**

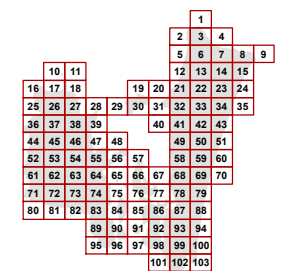
- ▲ Pump station
- Sewer treatment plant
- Gravity main
- - - - Rising main
- Priority infrastructure area
- Property boundary
- Map extent

**Approximate Scale at A3**  
**1:12,500**



**Disclaimer:**

Some information shown on this drawing may be inaccurate. Users should take appropriate measures to verify any information obtained from this drawing. This drawing shall not be reproduced either in part or full without Redland City Council approval



Plan for trunk sewerage infrastructure



**Legend**

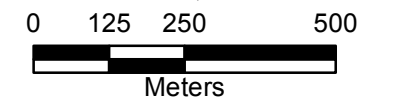
**Future trunk infrastructure**

- Treatment plant
- ▲ Pump station
- Gravity main
- Rising main

**Existing trunk infrastructure**

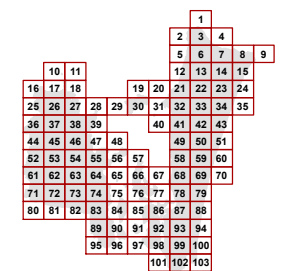
- ▲ Pump station
- Sewer treatment plant
- Gravity main
- ..... Rising main
- ▭ Priority infrastructure area
- Property boundary
- Map extent

**Approximate Scale at A3**  
**1:12,500**



**Disclaimer:**

Some information shown on this drawing may be inaccurate. Users should take appropriate measures to verify any information obtained from this drawing. This drawing shall not be reproduced either in part or full without Redland City Council approval



Plan for trunk sewerage infrastructure

Map LGIP-03-102





**Legend**

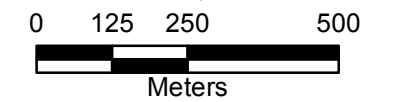
**Future trunk infrastructure**

- Treatment plant
- ▲ Pump station
- Gravity main
- Rising main

**Existing trunk infrastructure**

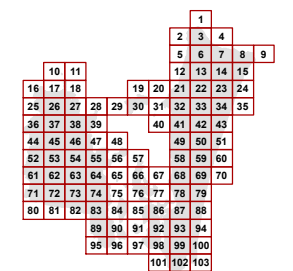
- ▲ Pump station
- Sewer treatment plant
- Gravity main
- - - - - Rising main
- Priority infrastructure area
- Property boundary
- Map extent

**Approximate Scale at A3  
1:12,500**



**Disclaimer:**

Some information shown on this drawing may be inaccurate. Users should take appropriate measures to verify any information obtained from this drawing. This drawing shall not be reproduced either in part or full without Redland City Council approval



Plan for trunk sewerage infrastructure

Map LGIP-03- 103

